

NOTICE!!

These documents have been scanned!

Do not place un-scanned documents beneath this notice!

Do not remove this notice from this file!

GPO Jacket No. 560-102
Print Order 61540
Rise Business Services, LLC
Job=AZ15 5/14/2019



Box Number= AZ15047



Claim Begin-End: AMC416165-AMC416169

1 Initial Receipt



AZ15047-15

AMC415557-AMC416189

United States Department of the Interior
Bureau of Land Management
LANDS/RECREATION & PLANNING
ONE N CENTRAL AVE
PHOENIX, AZ 85004 -2203
Phone: 602-417-9200

Receipt

No: 2890242

Transaction #: 2976506	
Date of Transaction: 10/22/2013	
CUSTOMER:	
	CHRIS HERMO 4986 PUESTA DEL SOL ST MALIBU, CA 90265-2512 US

LINE #	QTY	DESCRIPTION	REMARKS	UNIT PRICE	TOTAL
1	1.00	LOCATABLE MINERALS / MINING CLAIMS- NOT NEW-UNADJUD, ONE AUTH NO. ONLY / MINING CLAIM MONEY RECEIVED CASES: AMC416165/\$10.00	AMENDMENT	- n/a -	10.00
TOTAL:					\$10.00

PAYMENT INFORMATION				
NOTE: Items will appear on credit card statement as "Bureau of Land Mgmt CO".				
1	AMOUNT:	10.00	POSTMARKED:	N/A
	TYPE:	CREDIT CARD	RECEIVED:	09/30/2013
	NAME:	BIGELOW, TED PO BOX 448 KIRKLAND AZ 86332 US		
	CARD NO:	XXXXXXXXXXXXX2311	AUTH CODE:	203070
	NAME ON CARD:	TED BIGELOW		
	EXPIRES:	08/2016		
	SIGNATURE:			

REMARKS

This receipt was generated by the automated BLM Collections and Billing System and is a paper representation of a portion of the official electronic record contained therein.

ENTERED
NOV 29 2013
BY: *RE*

United States Department of the Interior
Bureau of Land Management
 LANDS/RECREATION & PLANNING
 ONE N CENTRAL AVE
 PHOENIX, AZ 85004 -2203
 Phone: 602-417-9200

Receipt

No:

2581129

Transaction #: 2660710

Date of Transaction: 06/01/2012

ENTERED INTO COMPUTER

CUSTOMER:

JUN 08 2012 *pe*

TED & SHEILA BIGELOW
 PO BOX 448
 KIRKLAND, AZ 86332-0448 US

LINE #	QTY	DESCRIPTION	REMARKS	UNIT PRICE	TOTAL
1	5.00	LOCATABLE MINERALS / MINING CLAIMS- NEW, UNADJUD, ONE OR MORE AUTH NOS / NEW MINING CLAIM LOCATION FEE \$34 CASES: AMC416165/\$34.00, AMC416166/\$34.00, AMC416167/\$34.00, AMC416168/\$34.00, AMC416169/ \$34.00		- n/a -	170.00
2	5.00	LOCATABLE MINERALS / MINING CLAIMS- NEW, UNADJUD, ONE OR MORE AUTH NOS / NEW MINING CLAIM MAINT FEE \$140 CASES: AMC416165/\$140.00, AMC416166/\$140.00, AMC416167/\$140.00, AMC416168/\$140.00, AMC416169/ \$140.00		- n/a -	700.00
3	5.00	LOCATABLE MINERALS / MINING CLAIMS- NEW, UNADJUD, ONE OR MORE AUTH NOS / NEW MINING CLAIM PROCESSING FEE \$15 CASES: AMC416165/\$15.00, AMC416166/\$15.00, AMC416167/\$15.00, AMC416168/\$15.00, AMC416169/ \$15.00		- n/a -	75.00
TOTAL:					\$945.00

PAYMENT INFORMATION

NOTE: Items will appear on credit card statement as "Bureau of Land Mgmt CO".

1	AMOUNT:	945.00	POSTMARKED:	N/A
	TYPE:	CREDIT CARD	RECEIVED:	06/01/2012
	NAME:	BIGELOW, TED & SHEILA PO BOX 448 KIRKLAND AZ 86332-0448 US		
	CARD NO:	XXXXXXXXXXXX4680	AUTH CODE:	008305
	NAME ON CARD:	THEODORE BIGELOW		

EXPIRES: 04/2013

SIGNATURE:

REMARKS

This receipt was generated by the automated BLM Collections and Billing System and is a paper representation of a portion of the official electronic record contained therein.

NOTICE!!

These documents have been scanned!

Do not place un-scanned documents beneath this notice!

Do not remove this notice from this file!

GPO Jacket No. 560-102
Print Order 61540
Rise Business Services, LLC
Job=AZ15 5/14/2019



Box Number= AZ15047



Claim Begin-End: AMC416165-AMC416169

2 Correspondence



AZ15047-15

AMC415557-AMC416189



United States Department of the Interior

BUREAU OF LAND MANAGEMENT

Arizona State Office

One North Central Avenue, Suite 800

Phoenix, Arizona 85004-4427

www.blm.gov/az/

DEC 13 2018



In Reply Refer To:

3830 (9200) PB

AMC414065, AMC415949, **AMC416165**, AMC416265, AMC416688

CERTIFIED MAIL - RETURN RECEIPT REQUESTED No. 9214 8901 9403 8376 0856 89

DECISION

CREIG ADAY AND VIRGINIA DAVIS :

384 ECHO CT :

SAN BERNARDINO, CA 92404-1713 :

This decision affects those claims
shown in the block below.

AMC414065, AMC415949, AMC416168, AMC416169, AMC416265, AMC416688

THROUGH AMC416691

LOST PICK #3, LOST PICK #7 THROUGH LOST PICK #14

MINING CLAIMS DECLARED FORFEITED

The mining claims listed above have been declared forfeited as of September 1, 2018, for failure to timely file the required maintenance fee payment or small miner's maintenance fee waiver (waiver).

Claimants are required to pay an annual non-refundable maintenance fee of \$155 per 20 acres or portion thereof, or submit a waiver, on or before September 1 of each year. These requirements were established by 30 U.S.C. 28f-1, as amended, and 43 CFR 3834 and 3835.

Our records do not show receipt of a maintenance fee payment or small miner waiver filed on or before the due date. Therefore, the claims listed above are forfeited.

Reclamation Requirements

This decision does not relieve you of the liability for reclamation of all areas disturbed by your activities on lands covered by the subject mining claim(s) and/or site(s). After you complete the reclamation, you must notify the authorized officer of the appropriate surface managing agency so that the authorized officer may conduct a final site inspection and determine whether you may

be released from liability. If you fail to reclaim the land to the satisfaction of the authorized officer, the surface management agency may cite you for noncompliance under its surface management regulations. For land administered by the Bureau of Land Management (BLM), if you fail to reclaim the land to the satisfaction of the authorized officer as required in 43 CFR Subpart 3809, the BLM will issue an order of noncompliance under 43 CFR 3809.601(a). If you fail to comply with the non-compliance order, BLM may take further action under 43 CFR 3809.604. Failure to conduct reclamation is a prohibited act that may subject you to criminal penalties. See 43 CFR 3809.605(h) and 43 CFR 3809.700.

Appeal Procedures

This decision may be appealed to the Interior Board of Land Appeals, Office of the Secretary, in accordance with the regulations contained in 43 CFR, Part 4, and the enclosed Form 1842-1. If an appeal is taken, your notice of appeal must be filed in this office (at the above address) within 30 days from receipt of this decision. The appellant has the burden of showing that the decision appealed from is in error.


If you wish to file a petition pursuant to regulation 43 CFR 4.21 (58 FR 4939, January 19, 1993) for a stay of the effectiveness of this decision during the time that your appeal is being reviewed by the Board, the petition for a stay must accompany your notice of appeal. A petition for a stay is required to show sufficient justification based on the standards listed below. Copies of the notice of appeal and petition for a stay must also be submitted to each party named in this decision and to the Interior Board of Land Appeals and to the appropriate Office of the Solicitor (see 43 CFR 4.413) at the same time the original documents are filed with this office. If you request a stay, you have the burden of proof to demonstrate that a stay should be granted.

Standards for Obtaining a Stay

Except as otherwise provided by law or other pertinent regulation, a petition for a stay of a decision pending appeal shall show sufficient justification based on the following standards:

- (1) The relative harm to the parties if the stay is granted or denied,
- (2) The likelihood of the appellant's success on the merits,
- (3) The likelihood of immediate and irreparable harm if the stay is not granted, and
- (4) Whether the public interest favors granting the stay.

Please include your AMC serial number(s) on all correspondence. If additional information is required, please call Pauline Brown at 602-417-9360.



Lucas Lucero
Deputy State Director
Lands, Minerals, and Energy Division

Enclosure

**Return address:**

US Department of the Interior
Bureau of Land Management
1 N Central Ave Ste 800
Phoenix, AZ 85004

Recipient address:

CREIG ADAY AND VIRGINIA DAVIS
384 ECHO CT
SAN BERNARDINO CA 92404-1713

USPS CERTIFIED MAIL

9214 8901 9403 8376 0856 89

USPS Tracking Label Number: 9214 8901 9403 8376 0856 89

USPS Tracking History	Postal Facility	ZIP	Date	Time
PRE-SHIPMENT INFO SENT USPS AWAITS ITEM	PHOENIX,AZ	85004	12/13/2018	10:25
ORIGIN ACCEPTANCE	PHOENIX,AZ	85004	12/17/2018	20:25
PROCESSED THROUGH USPS FACILITY	PHOENIX,AZ	85026	12/17/2018	21:40
DEPART USPS FACILITY	PHOENIX,AZ	85026	12/18/2018	09:19
PROCESSED THROUGH USPS FACILITY	SAN BERNARDINO,CA	92403	12/18/2018	14:47
DELIVERED LEFT WITH INDIVIDUAL	SAN BERNARDINO,CA	92404	12/19/2018	11:07



Date Produced: 12/24/2018

ConnectSuite Inc.:

The following is the delivery information for Certified Mail™/RRE item number 9214 8901 9403 8376 0856 89. Our records indicate that this item was delivered on 12/19/2018 at 11:07 a.m. in SAN BERNARDINO, CA 92404. The scanned image of the recipient information is provided below.

Signature of Recipient :

A handwritten signature in black ink, appearing to read "Thamara" followed by a stylized flourish.

Address of Recipient :

A handwritten address in black ink, appearing to read "304 Echo Ct." with a stylized flourish.

Thank you for selecting the Postal Service for your mailing needs. If you require additional assistance, please contact your local post office or Postal Service representative.

Sincerely,
United States Postal Service

The customer reference number shown below is not validated or endorsed by the United States Postal Service. It is solely for customer use.

Customer Reference Number: C1127157.6484710



United States Department of the Interior

BUREAU OF LAND MANAGEMENT

Arizona State Office

One North Central Avenue, Suite 800

Phoenix, Arizona 85004-4427

www.blm.gov/az/

DEC 13 2018



In Reply Refer To:

3830 (9200) PB

AMC416165

CERTIFIED MAIL - RETURN RECEIPT REQUESTED No. 9214 8901 9403 8376 0856 96

DECISION

KYLIE ADAY	:	This decision affects those claims
PO BOX 110813	:	shown in the block below.
TRUMBULL, CT 06611-0813	:	

AMC416169

LOST PICK #9

MINING CLAIMS DECLARED FORFEITED

The mining claims listed above have been declared forfeited as of September 1, 2018, for failure to timely file the required maintenance fee payment or small miner's maintenance fee waiver (waiver).

Claimants are required to pay an annual non-refundable maintenance fee of \$155 per 20 acres or portion thereof, or submit a waiver, on or before September 1 of each year. These requirements were established by 30 U.S.C. 28f-l, as amended, and 43 CFR 3834 and 3835.

Our records do not show receipt of a maintenance fee payment or small miner waiver filed on or before the due date. Therefore, the claims listed above are forfeited.

Reclamation Requirements

This decision does not relieve you of the liability for reclamation of all areas disturbed by your activities on lands covered by the subject mining claim(s) and/or site(s). After you complete the reclamation, you must notify the authorized officer of the appropriate surface managing agency so that the authorized officer may conduct a final site inspection and determine whether you may be released from liability. If you fail to reclaim the land to the satisfaction of the authorized

officer, the surface management agency may cite you for noncompliance under its surface management regulations. For land administered by the Bureau of Land Management (BLM), if you fail to reclaim the land to the satisfaction of the authorized officer as required in 43 CFR Subpart 3809, the BLM will issue an order of noncompliance under 43 CFR 3809.601(a). If you fail to comply with the non-compliance order, BLM may take further action under 43 CFR 3809.604. Failure to conduct reclamation is a prohibited act that may subject you to criminal penalties. See 43 CFR 3809.605(h) and 43 CFR 3809.700.

Appeal Procedures

This decision may be appealed to the Interior Board of Land Appeals, Office of the Secretary, in accordance with the regulations contained in 43 CFR, Part 4, and the enclosed Form 1842-1. If an appeal is taken, your notice of appeal must be filed in this office (at the above address) within 30 days from receipt of this decision. The appellant has the burden of showing that the decision appealed from is in error.


If you wish to file a petition pursuant to regulation 43 CFR 4.21 (58 FR 4939, January 19, 1993) for a stay of the effectiveness of this decision during the time that your appeal is being reviewed by the Board, the petition for a stay must accompany your notice of appeal. A petition for a stay is required to show sufficient justification based on the standards listed below. Copies of the notice of appeal and petition for a stay **must** also be submitted to each party named in this decision and to the Interior Board of Land Appeals and to the appropriate Office of the Solicitor (see 43 CFR 4.413) at the same time the original documents are filed with this office. If you request a stay, you have the burden of proof to demonstrate that a stay should be granted.

Standards for Obtaining a Stay

Except as otherwise provided by law or other pertinent regulation, a petition for a stay of a decision pending appeal shall show sufficient justification based on the following standards:

- (1) The relative harm to the parties if the stay is granted or denied,
- (2) The likelihood of the appellant's success on the merits,
- (3) The likelihood of immediate and irreparable harm if the stay is not granted, and
- (4) Whether the public interest favors granting the stay.

Please include your AMC serial number(s) on all correspondence. If additional information is required, please call Pauline Brown at 602-417-9360.



Lucas Lucero
Deputy State Director
Lands, Minerals, and Energy Division


Enclosure

**Return address:**

US DEPARTMENT OF THE INTERIOR
BUREAU OF LAND MANAGEMENT
1 N CENTRAL AVE STE 800
PHOENIX, AZ 85004

Recipient address:

KYLIE ADAY
PO BOX 110813
TRUMBULL CT 06611-0813

USPS CERTIFIED MAIL

9214 8901 9403 8376 0856 96

USPS Tracking Label Number: 9214 8901 9403 8376 0856 96

USPS Tracking History	Postal Facility	ZIP	Date	Time
PRE-SHIPMENT INFO SENT USPS AWAITS ITEM		PHOENIX,AZ 85004		12/13/2018 10:25
ORIGIN ACCEPTANCE		PHOENIX,AZ 85004		12/17/2018 19:37
PROCESSED THROUGH USPS FACILITY		PHOENIX,AZ 85026		12/17/2018 20:52
DEPART USPS FACILITY		PHOENIX,AZ 85026		12/18/2018 09:19
PROCESSED THROUGH USPS FACILITY		PHOENIX,AZ 85026		12/20/2018 16:31



Date Produced: 12/31/2018

ConnectSuite Inc.:

The following is the delivery information for Certified Mail™/RRE item number 9214 8901 9403 8376 0856 96. Our records indicate that this item was delivered on 12/24/2018 at 03:30 p.m. in PHOENIX, AZ 85004. The scanned image of the recipient information is provided below.

Signature of Recipient :

Delivery Document	
Signature	X Rita J. Hunter
Printed Name	Rita L Hunter % Bureau of Land Management

Address of Recipient :

Delivery Address	
Delivery Address	1 N CENTRAL STE 500

Thank you for selecting the Postal Service for your mailing needs. If you require additional assistance, please contact your local post office or Postal Service representative.

Sincerely,
United States Postal Service

The customer reference number shown below is not validated or endorsed by the United States Postal Service. It is solely for customer use.

Customer Reference Number: C1127157.6484711



United States Department of the Interior

BUREAU OF LAND MANAGEMENT
Arizona State Office
One North Central Avenue, Suite 800
Phoenix, Arizona 85004-4427
www.blm.gov/az/



NOV 28 2018

In Reply Refer To:

3830 (9200) RM

AMC395805, AMC401292, AMC416165

CERTIFIED MAIL - RETURN RECEIPT REQUESTED No. 9214 8901 9403 8375 5120 63

DECISION

SHEILA BIGELOW	:	This decision affects those claims
PO BOX 1887	:	shown in the block below.
PORT ANGELES, WA 98362-0282	:	

AMC395808, AMC395809, AMC401292, AMC416166
GOLDEN DRAGON #3, GOLDEN DRAGON #4, GOLDEN DRAGON, GOLD FINGER #2

MINING CLAIMS DECLARED FORFEITED

The mining claims listed above have been declared forfeited as of September 1, 2018, for failure to timely file the required maintenance fee payment or small miner's maintenance fee waiver (waiver).

Claimants are required to pay an annual non-refundable maintenance fee of \$155 per 20 acres or portion thereof, or submit a waiver, on or before September 1 of each year. These requirements were established by 30 U.S.C. 28f-1, as amended, and 43 CFR 3834 and 3835.

Our records do not show receipt of a maintenance fee payment or small miner waiver filed on or before the due date. Therefore, the claims listed above are forfeited.

Reclamation Requirements

This decision does not relieve you of the liability for reclamation of all areas disturbed by your activities on lands covered by the subject mining claim(s) and/or site(s). After you complete the reclamation, you must notify the authorized officer of the appropriate surface managing agency so that the authorized officer may conduct a final site inspection and determine whether you may be released from liability. If you fail to reclaim the land to the satisfaction of the authorized

officer, the surface management agency may cite you for noncompliance under its surface management regulations. For land administered by the Bureau of Land Management (BLM), if you fail to reclaim the land to the satisfaction of the authorized officer as required in 43 CFR Subpart 3809, the BLM will issue an order of noncompliance under 43 CFR 3809.601(a). If you fail to comply with the non-compliance order, BLM may take further action under 43 CFR 3809.604. Failure to conduct reclamation is a prohibited act that may subject you to criminal penalties. See 43 CFR 3809.605(h) and 43 CFR 3809.700.

Appeal Procedures

This decision may be appealed to the Interior Board of Land Appeals, Office of the Secretary, in accordance with the regulations contained in 43 CFR, Part 4, and the enclosed Form 1842-1. If an appeal is taken, your notice of appeal must be filed in this office (at the above address) within 30 days from receipt of this decision. The appellant has the burden of showing that the decision appealed from is in error.

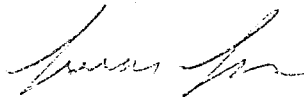
If you wish to file a petition pursuant to regulation 43 CFR 4.21 (58 FR 4939, January 19, 1993) for a stay of the effectiveness of this decision during the time that your appeal is being reviewed by the Board, the petition for a stay must accompany your notice of appeal. A petition for a stay is required to show sufficient justification based on the standards listed below. Copies of the notice of appeal and petition for a stay must also be submitted to each party named in this decision and to the Interior Board of Land Appeals and to the appropriate Office of the Solicitor (see 43 CFR 4.413) at the same time the original documents are filed with this office. If you request a stay, you have the burden of proof to demonstrate that a stay should be granted.

Standards for Obtaining a Stay

Except as otherwise provided by law or other pertinent regulation, a petition for a stay of a decision pending appeal shall show sufficient justification based on the following standards:

- (1) The relative harm to the parties if the stay is granted or denied.
- (2) The likelihood of the appellant's success on the merits.
- (3) The likelihood of immediate and irreparable harm if the stay is not granted, and
- (4) Whether the public interest favors granting the stay.

Please include your AMC serial number(s) on all correspondence. If additional information is required, please call RéAnn Myers at 602-417-9413.



Lucas Lucero
Deputy State Director
Lands, Minerals, and Energy Division

Enclosure



Date Produced: 12/31/2018

ConnectSuite Inc.:

The following is the delivery information for Certified Mail™/RRE item number 9214 8901 9403 8375 5120 63. Our records indicate that this item was delivered on 12/27/2018 at 01:46 p.m. in PORT ANGELES, WA 98362. The scanned image of the recipient information is provided below.

Signature of Recipient :

Sheila Bigelow
Sheila Bigelow

Address of Recipient :

PO Box 1887

Thank you for selecting the Postal Service for your mailing needs. If you require additional assistance, please contact your local post office or Postal Service representative.

Sincerely,
United States Postal Service

The customer reference number shown below is not validated or endorsed by the United States Postal Service. It is solely for customer use.

Customer Reference Number: C1098046.6314841



United States Department of the Interior

BUREAU OF LAND MANAGEMENT

Arizona State Office

One North Central Avenue, Suite 800

Phoenix, Arizona 85004-4427

www.blm.gov/az/

NOV 28 2018



In Reply Refer To:

3830 (9200) RM

AMC395805, AMC401292, **AMC416165**

CERTIFIED MAIL - RETURN RECEIPT REQUESTED No. 9214 8901 9403 8375 5120 32

DECISION

CAMERON BIGELOW
PO BOX 138
WITTMANN, AZ 85361-0138

:
:
:

This decision affects those claims
shown in the block below.

AMC395808, AMC395809, AMC401292, AMC416166
GOLDEN DRAGON #3, GOLDEN DRAGON #4, GOLDEN DRAGON, GOLD FINGER #2

MINING CLAIMS DECLARED FORFEITED

The mining claims listed above have been declared forfeited as of September 1, 2018, for failure to timely file the required maintenance fee payment or small miner's maintenance fee waiver (waiver).

Claimants are required to pay an annual non-refundable maintenance fee of \$155 per 20 acres or portion thereof, or submit a waiver, on or before September 1 of each year. These requirements were established by 30 U.S.C. 28f-1, as amended, and 43 CFR 3834 and 3835.

Our records do not show receipt of a maintenance fee payment or small miner waiver filed on or before the due date. Therefore, the claims listed above are forfeited.

Reclamation Requirements

This decision does not relieve you of the liability for reclamation of all areas disturbed by your activities on lands covered by the subject mining claim(s) and/or site(s). After you complete the reclamation, you must notify the authorized officer of the appropriate surface managing agency so that the authorized officer may conduct a final site inspection and determine whether you may be released from liability. If you fail to reclaim the land to the satisfaction of the authorized

officer, the surface management agency may cite you for noncompliance under its surface management regulations. For land administered by the Bureau of Land Management (BLM), if you fail to reclaim the land to the satisfaction of the authorized officer as required in 43 CFR Subpart 3809, the BLM will issue an order of noncompliance under 43 CFR 3809.601(a). If you fail to comply with the non-compliance order, BLM may take further action under 43 CFR 3809.604. Failure to conduct reclamation is a prohibited act that may subject you to criminal penalties. See 43 CFR 3809.605(h) and 43 CFR 3809.700.

Appeal Procedures

This decision may be appealed to the Interior Board of Land Appeals, Office of the Secretary, in accordance with the regulations contained in 43 CFR, Part 4, and the enclosed Form 1842-1. If an appeal is taken, your notice of appeal must be filed in this office (at the above address) within 30 days from receipt of this decision. The appellant has the burden of showing that the decision appealed from is in error.

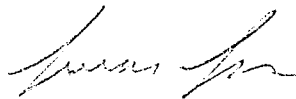
If you wish to file a petition pursuant to regulation 43 CFR 4.21 (58 FR 4939, January 19, 1993) for a stay of the effectiveness of this decision during the time that your appeal is being reviewed by the Board, the petition for a stay must accompany your notice of appeal. A petition for a stay is required to show sufficient justification based on the standards listed below. Copies of the notice of appeal and petition for a stay must also be submitted to each party named in this decision and to the Interior Board of Land Appeals and to the appropriate Office of the Solicitor (see 43 CFR 4.413) at the same time the original documents are filed with this office. If you request a stay, you have the burden of proof to demonstrate that a stay should be granted.

Standards for Obtaining a Stay

Except as otherwise provided by law or other pertinent regulation, a petition for a stay of a decision pending appeal shall show sufficient justification based on the following standards:

- (1) The relative harm to the parties if the stay is granted or denied.
- (2) The likelihood of the appellant's success on the merits,
- (3) The likelihood of immediate and irreparable harm if the stay is not granted, and
- (4) Whether the public interest favors granting the stay.

Please include your AMC serial number(s) on all correspondence. If additional information is required, please call RéAnn Myers at 602-417-9413.



Lucas Lucero
Deputy State Director
Lands, Minerals, and Energy Division

Enclosure



Date Produced: 12/10/2018

ConnectSuite Inc.:

The following is the delivery information for Certified Mail™/RRE item number 9214 8901 9403 8375 5120 32. Our records indicate that this item was delivered on 12/04/2018 at 12:51 p.m. in PHOENIX, AZ 85004. The scanned image of the recipient information is provided below.

Signature of Recipient :

www.usps.com/recovery	
Delivery Section	
Signature	X Rita L. Hunter
Printed Name	Rita L Hunter % Bureau of Land Management

Address of Recipient :

Delivery Address	
1 N CENTRAL STE 800	

Thank you for selecting the Postal Service for your mailing needs. If you require additional assistance, please contact your local post office or Postal Service representative.

Sincerely,
United States Postal Service

The customer reference number shown below is not validated or endorsed by the United States Postal Service. It is solely for customer use.

Customer Reference Number: C1098046.6314838

9200 AM 395805 : Rm
401292
416165

CERTIFIED MAIL™

USPS CERTIFIED MAIL

US Department of the Interior
Bureau of Land Management
1 N Central Ave Ste 800
Phoenix, AZ 85004

- ☐ Undeliverable as Addressed
☐ Moved, Left No Address
☒ Unclaimed
☐ Refused
☐ Attempted, Not Known
☐ No Such Street
☐ No Such Number

CAMERON BIGELOW
PO BOX 138
WITTMANN AZ 85361-0138



0014 0004 0400 0075 5400 00

FIRST NOTICE MAY 6 2018

NIXIE 850 DE 1 0001/07/18

RETURN TO SENDER
UNCLAIMED
UNABLE TO FORWARD

BC: 85004442700 *0614-041113-05-00

8536100100 0001
850044427

PHOENIX, ARIZONA

2018 JUN 28 A 10:04

RECEIVED
CLERK'S OFFICE
04/11/18 101433

US POSTAGE
\$05.63
US OFFICIAL MAIL
For Private Use
\$3.00 Penalty

neopost
12/04/2018



United States Department of the Interior

BUREAU OF LAND MANAGEMENT

Arizona State Office

One North Central Avenue, Suite 800

Phoenix, Arizona 85004-4427

www.blm.gov/az/

NOV 28 2018



In Reply Refer To:

3830 (9200) RM

AMC395805, AMC401292, AMC406036, AMC413789, **AMC416165**

CERTIFIED MAIL - RETURN RECEIPT REQUESTED No. 9214 8901 9403 8375 5120 56

DECISION

TED BIGELOW

PO BOX 1887

PORT ANGELES, WA 98362-0282

:
:
:

This decision affects those claims
shown in the block below.

AMC395808, AMC395809, AMC401292, AMC406037, AMC413789, AMC416166

GOLDEN DRAGON #3, GOLDEN DRAGON #4, GOLDEN DRAGON, D.G. #1, LOST PICK
#5, GOLD FINGER #2

MINING CLAIMS DECLARED FORFEITED

The mining claims listed above have been declared forfeited as of September 1, 2018, for failure to timely file the required maintenance fee payment or small miner's maintenance fee waiver (waiver).

Claimants are required to pay an annual non-refundable maintenance fee of \$155 per 20 acres or portion thereof, or submit a waiver, on or before September 1 of each year. These requirements were established by 30 U.S.C. 28f-1, as amended, and 43 CFR 3834 and 3835.

Our records do not show receipt of a maintenance fee payment or small miner waiver filed on or before the due date. Therefore, the claims listed above are forfeited.

Reclamation Requirements

This decision does not relieve you of the liability for reclamation of all areas disturbed by your activities on lands covered by the subject mining claim(s) and/or site(s). After you complete the reclamation, you must notify the authorized officer of the appropriate surface managing agency so that the authorized officer may conduct a final site inspection and determine whether you may

be released from liability. If you fail to reclaim the land to the satisfaction of the authorized officer, the surface management agency may cite you for noncompliance under its surface management regulations. For land administered by the Bureau of Land Management (BLM), if you fail to reclaim the land to the satisfaction of the authorized officer as required in 43 CFR Subpart 3809, the BLM will issue an order of noncompliance under 43 CFR 3809.601(a). If you fail to comply with the non-compliance order, BLM may take further action under 43 CFR 3809.604. Failure to conduct reclamation is a prohibited act that may subject you to criminal penalties. See 43 CFR 3809.605(h) and 43 CFR 3809.700.

Appeal Procedures

This decision may be appealed to the Interior Board of Land Appeals, Office of the Secretary, in accordance with the regulations contained in 43 CFR, Part 4, and the enclosed Form 1842-1. If an appeal is taken, your notice of appeal must be filed in this office (at the above address) within 30 days from receipt of this decision. The appellant has the burden of showing that the decision appealed from is in error.


If you wish to file a petition pursuant to regulation 43 CFR 4.21 (58 FR 4939, January 19, 1993) for a stay of the effectiveness of this decision during the time that your appeal is being reviewed by the Board, the petition for a stay must accompany your notice of appeal. A petition for a stay is required to show sufficient justification based on the standards listed below. Copies of the notice of appeal and petition for a stay must also be submitted to each party named in this decision and to the Interior Board of Land Appeals and to the appropriate Office of the Solicitor (see 43 CFR 4.413) at the same time the original documents are filed with this office. If you request a stay, you have the burden of proof to demonstrate that a stay should be granted.

Standards for Obtaining a Stay

Except as otherwise provided by law or other pertinent regulation, a petition for a stay of a decision pending appeal shall show sufficient justification based on the following standards:

- (1) The relative harm to the parties if the stay is granted or denied,
- (2) The likelihood of the appellant's success on the merits,
- (3) The likelihood of immediate and irreparable harm if the stay is not granted, and
- (4) Whether the public interest favors granting the stay.

Please include your AMC serial number(s) on all correspondence. If additional information is required, please call RéAnn Myers at 602-417-9413.



Lucas Lucero
Deputy State Director
Lands, Minerals and Energy Division

Enclosure



Date Produced: 12/31/2018

ConnectSuite Inc.:

The following is the delivery information for Certified Mail™/RRE item number 9214 8901 9403 8375 5120 56. Our records indicate that this item was delivered on 12/27/2018 at 01:46 p.m. in PORT ANGELES, WA 98362. The scanned image of the recipient information is provided below.

Signature of Recipient :

Sheila Bigelow
Sheila Bigelow

Address of Recipient :

PO Box 1887

Thank you for selecting the Postal Service for your mailing needs. If you require additional assistance, please contact your local post office or Postal Service representative.

Sincerely,
United States Postal Service

The customer reference number shown below is not validated or endorsed by the United States Postal Service. It is solely for customer use.

Customer Reference Number: C1098046.6314840

416165

420256

I, Daniel Medrano II, do hereby give my permission to, and appoint William Rogers as my authorized representative, to act as agent in my behalf for all our joint dealings with the Bureau of Land Management.

[Signature]

CLAMANT


11-8-16
DATE

STATE OF ARIZONA
COUNTY OF MOHAVE

On the 8th day of November, 2016, personally appeared before me, a Notary Public in and for the above state and county, Daniel Medrano II, known to me or proved to be the person named in and who executed the foregoing instrument, and being first duly sworn, such person acknowledged that he or she executed said instrument for the purposes therein contained as his or her free and voluntary act and deed.

Luanna K Rodriguez
NOTARY PUBLIC

My Commission Expires: 2/14/2018



PHOENIX, ARIZONA

2016 NOV 25 A 10:42

RECEIVED
BLM AZ STATE OFFICE

I, Crystal Medrano, do hereby give my permission to, and appoint William Rogers as my authorized representative, to act as agent in my behalf for all our joint dealings with the Bureau of Land Management.


Crystal Medrano
CLAMANT

11.8.16
DATE

STATE OF ARIZONA
COUNTY OF MOHAVE

On the 8th day of November, 2016, personally appeared before me, a Notary Public in and for the above state and county, Crystal Medrano, known to me or proved to be the person named in and who executed the foregoing instrument, and being first duly sworn, such person acknowledged that he or she executed said instrument for the purposes therein contained as his or her free and voluntary act and deed.

Luanna K Rodriguez
NOTARY PUBLIC
My Commission Expires: 2/14/2018



PHOENIX, ARIZONA
2016 NOV 25 A 10:42
RECEIVED
BLM AZ STATE OFFICE



United States Department of the Interior

BUREAU OF LAND MANAGEMENT

Arizona State Office

One North Central Avenue, Suite 800

Phoenix, Arizona 85004-4427

www.blm.gov/az/

OCT 12 2016



In Reply Refer To:

3800 (9200) RE

AMC416165, AMC420256

CERTIFIED MAIL – RETURN RECEIPT REQUESTED 7016 1370 0001 2495 3094

NOTICE

DANIEL MEDRANO
CRYSTAL MEDRANO
1687 E WINTERHAVEN DR
MOHAVE VALLEY, AZ 86440-9002

LOST PICK #1, SECOND CHANCE
AMC416167, AMC420256

Maintenance Fee Waiver Held for Rejection

This office received the Maintenance Fee Waiver Certification (waiver) for the above listed mining claim(s). The waiver is not properly completed and does not meet the annual filing requirements.

In accordance with 43 Code of Federal Regulations (CFR) 3835.10, the name, address, and original signatures of all owners of the mining claim must be included on the waiver form. Please correct the discrepancy as noted below:

The waiver is signed by an agent; a Power of Attorney was provided giving the agent authority to sign on behalf of the claim owners. However, the Power of Attorney must be current within 3 years. Therefore, you must provide new notarized Powers of Attorney from Daniel Medrano and Crystal Medrano to William Rogers.

In order to correct the defect in the waiver, per 43 CFR 3835.93, you must provide this office with the requested information within 60 days of your receipt of this notice. If you are unable to provide this information, you have the option of paying the annual maintenance fee of \$155 per claim (\$155 per 20 acres for placer claims larger than 20 acres). If we do not receive the requested corrections or the maintenance fees within the 60 day time frame, the claim(s) will be declared forfeited and closed.

Please include your AMC serial number on all correspondence. If additional information is required, please contact Rod Ebert at 602-417-9397.

A handwritten signature in cursive script that reads "Rebecca Heick".

Rebecca Heick
Deputy State Director
Lands, Minerals and Energy Division

SENDER: COMPLETE THIS SECTION

- Complete items 1, 2, and 3.
- Print your name and address on the reverse so that we can return the card to you.
- Attach this card to the back of the mailpiece, or on the front if space permits.

DANIEL MEDRANO,
CRYSTAL MEDRANO
1687 E WINTERHAVEN DR
MOHAVE VALLEY AZ 86440-9002
920/RE/AMC416165, AMC420256



9590 9402 1568 5362 4565 44

2. Article Number (Transfer from service label)

7016 1370 0001 2495 3094

PS Form 3811, July 2015 PSN 7530-02-000-9053

COMPLETE THIS SECTION ON DELIVERY

A. Signature

X *Daniel Medrano* ☐ Agent
☐ Addre

B. Received by (Printed Name)

C. Date of Del

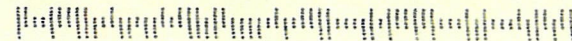
D. Is delivery address different from item 1? ☐ Yes
If YES, enter delivery address below: ☐ No

3. Service Type

- | | |
|--|---|
| <input type="checkbox"/> Adult Signature | <input type="checkbox"/> Priority Mail Express |
| <input type="checkbox"/> Adult Signature Restricted Delivery | <input type="checkbox"/> Registered Mail™ |
| <input checked="" type="checkbox"/> Certified Mail® | <input type="checkbox"/> Registered Mail Res |
| <input type="checkbox"/> Certified Mail Restricted Delivery | <input type="checkbox"/> Delivery |
| <input type="checkbox"/> Collect on Delivery | <input checked="" type="checkbox"/> Return Receipt for |
| <input type="checkbox"/> Collect on Delivery Restricted Delivery | <input checked="" type="checkbox"/> Merchandise |
| | <input checked="" type="checkbox"/> Signature Confirmat |
| | <input type="checkbox"/> Signature Confirmat |
| | <input type="checkbox"/> Restricted Delivery |

stricted Delivery

Domestic Return Rec




2016 NOV 10 P 2:08
DEPARTMENT OF THE INTERIOR
Bureau of Land Management
Phoenix, ARIZONA
One N. Central Avenue, Suite 800
Phoenix, AZ 85004-4427

* Sender: Please print your name, address, and ZIP+4® in this box *

United States
Postal Service

9590 9402 1568 5362 4565 44



USPS TRACKING #

First-Class Mail
Postage & Fees Paid
USPS
Permit No. G-10

OCT 12 2016

HT 10/11/16

RH 10/12/16

In Reply Refer To:
3800 (9200) RE
AMC416165, AMC420256

CERTIFIED MAIL – RETURN RECEIPT REQUESTED 7016 1370 0001 2495 3087

NOTICE

WILLIAM ROGERS
BONITA ROGERS
PO BOX 2751
QUARTZSITE, AZ 85346-2751

LOST PICK #1, SECOND CHANCE
AMC416167, AMC420256

Maintenance Fee Waiver Held for Rejection

This office received the Maintenance Fee Waiver Certification (waiver) for the above listed mining claim(s). The waiver is not properly completed and does not meet the annual filing requirements.

In accordance with 43 Code of Federal Regulations (CFR) 3835.10, the name, address, and original signatures of all owners of the mining claim must be included on the waiver form. Please correct the discrepancy as noted below:

The waiver is signed by an agent; a Power of Attorney was provided giving the agent authority to sign on behalf of the claim owners. However, the Power of Attorney must be current within 3 years. Therefore, you must provide new notarized Powers of Attorney from Daniel Medrano and Crystal Medrano to William Rogers.

In order to correct the defect in the waiver, per 43 CFR 3835.93, you must provide this office with the requested information within 60 days of your receipt of this notice. If you are unable to provide this information, you have the option of paying the annual maintenance fee of \$155 per claim (\$155 per 20 acres for placer claims larger than 20 acres). If we do not receive the requested corrections or the maintenance fees within the 60 day time frame, the claim(s) will be declared forfeited and closed.

Please include your AMC serial number on all correspondence. If additional information is required, please contact Rod Ebert at 602-417-9397.

/s/ Rebecca Heick
Rebecca Heick
Deputy State Director
Lands, Minerals and Energy Division

Enclosure(s) /

REbert.ncj:10/7/2016:x9397:RE2016_012_letter 30 CF

SENDER: COMPLETE THIS SECTION

- Complete items 1, 2, and 3.
- Print your name and address on the reverse so that we can return the card to you.
- Attach this card to the back of the mailpiece, or on the front if space permits.

1. Article Addressed to:

WILLIAM ROGERS, BONITA ROGERS
PO BOX 2751
QUARTZSITE AZ 85346-2751
920/RE/AMC416165, AMC420256



9590 9402 1933 6123 0176 08

COMPLETE THIS SECTION ON DELIVERY

A. Signature

X Bonita Rogers

☐ Agent

☐ Addressee

B. Received by (Printed Name)

Bonita Rogers

C. Date of Delivery

10/24/16

D. Is delivery address different from item 1? ☐ Yes
If YES, enter delivery address below: ☐ No

3. Service Type

- ☐ Adult Signature
- ☐ Adult Signature Restricted Delivery
- ☒ Certified Mail®
- ☐ Certified Mail Restricted Delivery
- ☐ Collect on Delivery
- ☐ Collect on Delivery Restricted Delivery

- ☐ Priority Mail Express®
- ☐ Registered Mail™
- ☐ Registered Mail Restricted Delivery
- ☐ Return Receipt for Merchandise
- ☐ Signature Confirmation™
- ☐ Signature Confirmation Restricted Delivery

Mail
Mail Restricted Delivery
500)

7016 1370 0001 2495 3087

USPS TRACKING #

PHOENIX




22 852

24 OCT '16

PM 10 L

9590 9402 1933 6123 0176 08



First-Class Mail
Postage & Fees Paid
USPS
Permit No. G-10

United States
Postal Service

• Sender: Please print your name, address, and ZIP+4® in this box •

U.S. DEPARTMENT OF THE INTERIOR
BUREAU OF LAND MANAGEMENT
ARIZONA STATE OFFICE
ONE NORTH CENTRAL AVENUE, SUITE 800
PHOENIX, AZ 85004-4427

RECEIVED
BLM AZ STATE OFFICE
2016 OCT 25 PM 3:01
PHOENIX, ARIZONA





United States Department of the Interior

BUREAU OF LAND MANAGEMENT

Arizona State Office

One North Central Avenue, Suite 800

Phoenix, Arizona 85004-4427

www.blm.gov/az/



OCT 30 2014

In Reply Refer To:

3800 (9310) RM

AMC416165

CERTIFIED MAIL - RETURN RECEIPT REQUESTED No. 7014 0150 0000 5453 3079

NOTICE

KYLIE ADAY
325 MYRTLE AVE. APT. 1401
BRIDGEPORT, CT 06604-5481

:
:
:

This Notice Affects Those Claims
Shown in the Block Below.

AMC416169
LOST PICK #9

Affidavit of Performance of Annual Work or Notice of Intent to Hold Discrepancies

We have received your Affidavit of Performance of Annual Work (POL) or Notice of Intent to Hold (NOI) for the 2014 assessment year for the mining claims listed above. However, there was a discrepancy as noted below:

We received the processing fee but did not receive the POL document. You must submit the document on or before December 30, 2014, or your mining claim will be closed. Enclosed is a POL form for your use.

Please correct the discrepancy and submit the requested documents or fee within 30 days from your receipt of this letter. If we do not receive the correct documents or processing fee within this 30-day time frame the claims will be declared forfeited.

POL RECEIVED
11/19/2014. 480
ENTERED 11/21/2014.
RM

SENDER: COMPLETE THIS SECTION

- Complete items 1, 2, and 3. Also complete item 4 if Restricted Delivery is desired.
- Print your name and address on the reverse so that we can return the card to you.
- Attach this card to the back of the mailpiece, or on the front if space permits.

1. Article Addressed to:

KYLIE ADAY
325 MYRTLE AVE. APT. 1401
BRIDGEPORT, CT 06604-5481

931 / RM / 416165

2. Article Number

(Transfer from service label)

7014 0150 0000 5453 3079

COMPLETE THIS SECTION ON DELIVERY

A. Signature

X

Kylie Aday

☐ Agent☒ Addressee

B. Received by (Printed Name)

KYLIE ADAY

C. Date of Delivery

11/15/14

D. Is delivery address different from item 1?

☐ Yes

If YES, enter delivery address below:

☒ No

2014 NOV 19 A 10:20

PHOENIX, ARIZONA

3. Service Type

☒ Certified Mail®☐ Priority Mail Express™☐ Registered☐ Return Receipt for Merchandise☐ Insured Mail☐ Collect on Delivery

4. Restricted Delivery? (Extra Fee)


☐ Yes

UNITED STATES POSTAL SERVICE

775 305

15 JUL 1994

PH 2 1

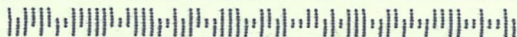


First-Class Mail
Postage & Fees Paid
USPS
Permit No. G-10

- Sender: Please print your name, address, and ZIP+4® in this box•

U.S. DEPARTMENT OF THE INTERIOR
BUREAU OF LAND MANAGEMENT
ARIZONA STATE OFFICE
ONE NORTH CENTRAL AVENUE, SUITE 800
PHOENIX, AZ 85004-4427

04442700



If additional information is required, please contact RéAnn Myers at 602-417-9413. Please include your AMC serial number(s) on all correspondence.

Sincerely,

A handwritten signature in black ink that reads "Rebecca Heick". The script is cursive and fluid, with the first name "Rebecca" being larger and more prominent than the last name "Heick".

Rebecca Heick
Acting Deputy State Director
Lands and Minerals Division

Enclosure



United States Department of the Interior

BUREAU OF LAND MANAGEMENT

Arizona State Office

One North Central Avenue, Suite 800

Phoenix, Arizona 85004-4427

www.blm.gov/az/

OCT 30 2014



In Reply Refer To:

3800 (9310) RM

AMC414065, AMC415949, AMC416165,

AMC416265, AMC416688

CERTIFIED MAIL - RETURN RECEIPT REQUESTED No. 7014 0150 0000 5453 3062

NOTICE

CREIG ADAY AND VIRGINIA DAVIS
384 ECHO COURT
SAN BERNADINO, CA 92404-1713

This Notice Affects Those Claims
Shown in the Block Below.

AMC414065, AMC415949, AMC416168, AMC416169, AMC416265,
AMC416688-AMC416691
LOST PICK #3, LOST PICK #7-LOST PICK #14

Affidavit of Performance of Annual Work or Notice of Intent to Hold Discrepancies

We have received your Affidavit of Performance of Annual Work (POL) or Notice of Intent to Hold (NOI) for the 2014 assessment year for the mining claims listed above. However, there was a discrepancy as noted below:

We received the processing fee but did not receive the POL document. You must submit the document on or before December 30, 2014, or your mining claims will be closed. Enclosed is a POL form for your use.

Please correct the discrepancy and submit the requested documents or fee within 30 days from your receipt of this letter. If we do not receive the correct documents or processing fee within this 30-day time frame the claims will be declared forfeited.

POL RECEIVED
11/19/2014 480
ENTERED 11/21/2014
RM

If additional information is required, please contact RéAnn Myers at 602-417-9413. Please include your AMC serial number(s) on all correspondence.


Sincerely,

A handwritten signature in cursive script that reads "Rebecca Heick".

Rebecca Heick
Acting Deputy State Director
Lands and Minerals Division

Enclosure

UNITED STATES POSTAL SERVICE



First-Class Mail
Postage & Fees Paid
USPS
Permit No. G-10

• Sender: Please print your name, address, and ZIP+4 in this box •

U.S. DEPARTMENT OF THE INTERIOR
BUREAU OF LAND MANAGEMENT
ARIZONA STATE OFFICE
ONE NORTH CENTRAL AVENUE, SUITE 800
PHOENIX, AZ 85004-4427

SENDER: COMPLETE THIS SECTION

- Complete items 1, 2, and 3. Also complete item 4 if Restricted Delivery is desired.
- Print your name and address on the reverse so that we can return the card to you.
- Attach this card to the back of the mailpiece, or on the front if space permits.

1. Article Addressed to:

CREIG ADAY AND VIRGINIA DAVIS
384 ECHO COURT
SAN BERNADINO, CA 92404-1713

416265 / 416688

12931 / RM / 414065 / 415949 / 416165

2. Article Number

(Transfer from service label)

7014 0150 0000 5453 3062

PS Form 3811, July 2013

Domestic Return Receipt

COMPLETE THIS SECTION ON DELIVERY

A. Signature

X

Creig Aday

☐ Agent

☐ Addressee

B. Received by (Printed Name)

Creig Aday

C. Date of Delivery

11/12

D. Is delivery address different from item 1? ☐ Yes

If YES, enter delivery address below: ☐ No

2014 NOV 14 P 3:35

PHOENIX, ARIZONA

3. Service Type

☒ Certified Mail®

☐ Priority Mail Express™

☐ Registered

☐ Return Receipt for Merchandise

☐ Insured Mail

☐ Collect on Delivery

4. Restricted Delivery? (Extra Fee)

☐ Yes



United States Department of the Interior

BUREAU OF LAND MANAGEMENT

Arizona State Office

One North Central Avenue, Suite 800

Phoenix, Arizona 85004-4427

www.blm.gov/az/



August 9, 2013

In Reply Refer To:
3800 (9310) RE
AMC416165

CERTIFIED MAIL - RETURN RECEIPT REQUESTED No. 7012 3050 0001 2480

NOTICE

CHRIS HERMO & SCOTT MINKLER

4986 PUESTA DEL SOL

MALIBU, CA. 90265-2512

:
:

This Notice Affects the Claims
Shown in the Block Below.

AMC416165
GOLDFINGER #1

Mining Claim Location Notice(s) – Amendment(s) Required

Pursuant to Title 43 Code of Federal Regulations (CFR) 3832.1, this office received your notices of location for recording mining claims. In accordance with 43 CFR 3832.12, the claims listed above cannot be accepted as filed and must be amended as noted below.

The claim is an irregular shape. You must describe placer claims by aliquot part and complete lots using the U.S. Public Land Survey System and its rectangular subdivisions (ie a 20 acre claim would be 1320 x 660). In all cases, the description must be as compact and regular in form as possible. A 40-acre placer claim must fit within a 1,320 feet by 1,320 feet square. If you amend your claim, be aware that you cannot take in new ground with an amendment.

You must file an amendment for each claim listed above to correct the defects identified. There is a \$10 BLM processing fee for each amendment. We must receive the amendments within 30 days of your receipt of this notice. If the amendments are not received within the 30-day timeframe the mining claims will be declared null and void.

If additional information is required, please contact Rod Ebert, at 602-417-9397. Please include your AMC serial number(s) on all correspondence.

Rebecca Heick

Rebecca Heick
Group Administrator
Lands and Minerals

SENDER: COMPLETE THIS SECTION

- Complete items 1, 2, and 3. Also complete item 4 if Restricted Delivery is desired.
- Print your name and address on the reverse so that we can return the card to you.
- Attach this card to the back of the mailpiece, or on the front if space permits.

1. Article Addressed to:

CHRIS HERMO & SCOTT MINKLER
4986 PUESTA DEL SOL
MALIBU, CA. 90265-2512

9310/RE/AMC416165

2. Article Number

(Transfer from service label)

7012 3050 0001 1019 2480

COMPLETE THIS SECTION ON DELIVERY

A. Signature

X

B. Received by (Printed Name)

☐ Agent

☐ Addressee

C. Date of Delivery

D. Is delivery address different from item 1?

☐ Yes

If YES, enter delivery address below:

☐ No

3. Service Type

☐ Certified Mail

☐ Express Mail

☐ Registered

☐ Return Receipt for Merchandise


☐ Insured Mail

☐ C.O.D.

4. Restricted Delivery? (Extra Fee)

☐ Yes

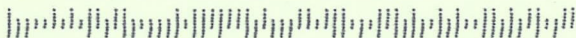
UNITED STATES POSTAL SERVICE



First-Class Mail
Postage & Fees Paid
USPS
Permit No. G-10

- Sender: Please print your name, address, and ZIP+4 in this box •

U.S. Department of the Interior
Bureau Of Land Management
Arizona State Office
One North Central Avenue
Phoenix, AZ 85004-4427



INFORMATION REGARDING LOCATING PLACER MINING CLAIMS

We have received your location notice(s) for placer mining claims. We are sending this information regarding the following claim(s): AMC 416166

Enclosure
10-31-12 spreadsheet

The claim(s) is/are not located by aliquot parts using the rectangular survey system.

In accordance with 43 CFR 3832.12(c)(1) Unless the claims are on unsurveyed Federal land, are gulch or bench placer claims, or are bounded by other mining claims or nonmineral lands, the claim(s) should be described by aliquot parts using the rectangular survey system

X The dimensions are incorrect. 2263' (SEC to SWC)

Using the rectangular survey system the following are examples of correct dimensions for a placer claim: 20 acre claim = 1320 x 660; 40 acre claim = 1320 x 1320; 60 acres claim = 1980 x 1320; 80 acre claim = 2640 x 1320; 160 acre claim = 2640 x 2640

Small aliquot parts are: 10 acres = 660 x 660, or 1320 x 330; 5 acres = 660 x 330; 2.5 acres = 330 x 330

X The claim is located diagonally or in an odd or unusual shape.

A placer claim should not be located in this manner unless it is a gulch or bench placer claim or it is bounded by other mining claims or nonmineral lands. If the claim does fall into one of the categories mentioned, then it should be described using a protracted survey or by metes and bounds.

In accordance with 43 CFR 3832.12 (a) (1) For all claims and sites, you must describe the land by state, meridian, township, range, section and by aliquot part to the quarter section. In all cases, your description of the land must be as compact and regular in form as reasonably possible and should conform to the U.S. Public Land Survey System and its rectangular subdivisions as much as possible.

For placer claims, in accordance with 43 CFR 3832.12(c) (1) You must describe placer claims by aliquot part and complete lots using the U.S. Public Land Survey System and its rectangular subdivisions except when placer claims are –

(i) on unsurveyed Federal lands; (ii) Gulch or bench placer claims; or (iii) Bounded by other mining claims or nonmineral lands

(2) For placer mining claims that are on unsurveyed Federal lands or are gulch or bench placer claims: (i) You must describe the lands by protracted survey if the BLM has a protracted survey of record; or (ii) You may describe the lands by metes and bounds, if a protracted survey is not available or if the land is not amenable to protraction.

If after reading this information, you determine that the claim(s) are located incorrectly, in order to protect your interests, you should amend the claim(s). Please be aware that when amending a claim, you cannot take in any new ground. This may result in a claim that contains significantly less acreage than originally located. If you wish to retain the same acreage, you may want to relocate the claim correctly, rather than amend this claim.

SENDER: COMPLETE THIS SECTION

- Complete items 1, 2, and 3. Also complete item 4 if Restricted Delivery is desired.
- Print your name and address on the reverse so that we can return the card to you.
- Attach this card to the back of the mailpiece, or on the front if space permits.

1. Article Addressed to:

Ted Bigelow Sheila Bigelow
P.O. Box 448
Kirkland, AZ 86332-0448

AMC416165 (RE)

RECEIVED
MAY 23 11:00 AM
2012 DEC 10 P 1:02
PHOENIX, ARIZ

2. Article Number

(Transfer from service label)

7012 2210 0000 8675 1011

COMPLETE THIS SECTION ON DELIVERY

A. Signature

X

Sheila Bigelow

☐ Agent

☐ Addressee

B. Received by (Printed Name)

Sheila Bigelow

C. Date of Delivery

12-10-12

D. Is delivery address different from item 1?

☐ Yes

If YES, enter delivery address below:

☐ No

3. Service Type

☐ Certified Mail

☐ Express Mail

☐ Registered

☐ Return Receipt for Merchandise

☐ Insured Mail

☐ C.O.D.

4. Restricted Delivery? (Extra Fee)

☐ Yes

UNITED STATES POSTAL SERVICE



First-Class Mail
Postage & Fees Paid
USPS
Permit No. G-10

- Sender: Please print your name, address, and ZIP+4 in this box •

**Bureau of Land Management
Arizona State Office (AZ931-RE)
One North Central Avenue, Ste 800
Phoenix, AZ 85004-4427**





United States Department of the Interior

BUREAU OF LAND MANAGEMENT

Arizona State Office

One North Central Avenue, Suite 800

Phoenix, Arizona 85004-4427

www.blm.gov/az/

December 5, 2012



In Reply Refer To:
3800 (9310) RE
AMC416165

CERTIFIED MAIL - RETURN RECEIPT REQUESTED No. 7012 2210 0000 8675 1011

NOTICE

Ted Bigelow Sheila Bigelow
P.O. Box 448
Kirkland, AZ 86332-0448

AMC416165
Goldfinger #1

*if & when closure
decision
necessary
see #7*

Mining Claim Location Notice(s) – Amendment(s) Required


Pursuant to Title 43 Code of Federal Regulations (CFR) 3832.1, this office received your notices of location for recording mining claims. In accordance with 43 CFR 3832.12, the claims listed above cannot be accepted as filed and must be amended as noted below.

The claim is an irregular shape. You must describe placer claims by aliquot part and complete lots using the U.S. Public Land Survey System and its rectangular subdivisions (ie a 20 acre claim would be 1320 x 660). In all cases, the description must be as compact and regular in form as possible. This claim has an excess length. A 40-acre placer claim cannot exceed 1,320 feet in length. Please see the informational enclosure about locating placer claims. Your claim is 2,263 feet in length.

You must file an amendment for each claim listed above to correct the defects identified. There is a \$10 BLM processing fee for each amendment. We must receive the amendments within 30 days of your receipt of this notice. If the amendments are not received within the 30-day timeframe the mining claims will be declared null and void.

*Resent to owners
of record (as of 7/18/12)
Chris Herms & Scott Mueller
RE 7-31-12*

If additional information is required, please contact Rod Ebert at 602-417-9397. Please include your AMC serial number(s) on all correspondence.

A handwritten signature in black ink that reads "Rebecca Heick". The script is cursive and fluid.

Rebecca Heick
Group Administrator
Lands and Minerals

Enclosures



United States Department of the Interior

BUREAU OF LAND MANAGEMENT
Arizona State Office
One North Central Avenue, Suite 800
Phoenix, Arizona 85004-4427
www.blm.gov/az/



December 5, 2012

In Reply Refer To:
3800 (9310) RE
AMC416165

CERTIFIED MAIL – RETURN RECEIPT REQUESTED NO. 7012 2210 0000 8675 1011

NOTICE

Ted Bigelow Sheila Bigelow
P.O. Box 448
Kirkland, AZ 86332-0448

This Notice Affects Those Claims
Shown in the Block Below

AMC416166
Goldfinger #2

Locator Requirements for Association Placer Mining Claims Additional Information Required

The Bureau of Land Management (BLM) Arizona State Office received the location notice(s) for the association placer mining claim(s) listed above. You are included as a locator of the claim(s).

You must be qualified to locate an association placer mining claim and your mining claim must conform to the requirements of Federal law, 30 U.S.C. 35, 36, and regulations at 43 CFR 3832.22. These laws allow the location of placer mining claims greater than 20 acres so long as each of the locators has a bona fide interest in the claims, and has located the claims independently, for their own self-interest, and in good faith. The law is well established that a person cannot use the names of his friends, relatives, or employees as locators in order to locate for his own benefit a greater area of placer ground than is allowable by law. A company or corporation is considered to be one entity, entitled to locate claims of no more than 20 acres in size. Any claim located using dummy locators is not a valid mining claim.

By recording these location notices with the BLM you are representing to the United States government that you meet the qualifications for locating an association placer claim and that you are not using the names of other persons as dummy locators to locate more than 20 acres per claim for your own benefit. In accordance with 43 CFR 3830.9, if you file a document that you

know contains false, erroneous, or fictitious information or statements, you may be subject to criminal penalties under 18 U.S.C. 1001 and 43 U.S.C. 1212. The maximum penalty is 5 years in prison and/or a fine of \$250,000. In accordance with 43 CFR 1822.10, all documents required to be filed with the BLM must contain the applicant's (claimant's) legal name and current address. Additionally, 43 CFR 3833.11 (b)(2) requires that a certificate of location of a mining claim or site contain the names and current mailing addresses of the locators of the claim.

In accordance with 43 CFR 3830.3, an agent may locate mining claims on your behalf as long as they are duly constituted and appointed.


Before we can complete the recordation of your association placer mining claims, we will need the following information:

The claimants of the above named mining claim(s) are hereby afforded 30 days from receipt of this Notice in which to furnish the requested information. Failure to do so will subject the recordation of these claims to further adjudication which may result in a partial rejection of the recordation and a reduction in acreage claimed.

If, after reviewing the information in this letter you determine that you do not, in fact, qualify to locate an association placer mining claim, please relinquish the association placer mining claims and relocate as an individual placer mining claim under 43 CFR 3832.22(b).

In accordance with 43 CFR 3833.33, you may transfer, sell, or otherwise convey an association placer mining claim at any time to an equal or greater number of mining claimants. If you want to transfer an association placer claim to an individual or an association that is smaller in number than the association that located the claim, a) you must have discovered a valuable mineral deposit before the transfer; or b) upon notice from the BLM, you must reduce the acreage of the claim, if necessary, so that you meet the 20-acre per locator limit. Per 43 CFR 3830.5, a discovery means that you have found a valuable mineral deposit. Any association placer claim transferred that does not meet these requirements is not a valid mining claim.

If you have any questions please contact Rod Ebert at 602-417-9397.



Rebecca Heick
Group Administrator
Lands and Minerals



United States Department of the Interior

BUREAU OF LAND MANAGEMENT

Arizona State Office
One North Central Avenue, Suite 800
Phoenix, Arizona 85004-4427
www.blm.gov/az/



December 5, 2012

In Reply Refer To:
3800 (9310) RE
AMC416165

CERTIFIED MAIL – RETURN RECEIPT REQUESTED NO. 7012 2210 0000 8675 1028

NOTICE

Cameron Bigelow
601 S. Cortez St #D3
Prescott, AZ 86303-4335

This Notice Affects Those Claims
Shown in the Block Below

AMC416166
Goldfinger #2

Locator Requirements for Association Placer Mining Claims Additional Information Required

The Bureau of Land Management (BLM) Arizona State Office received the location notice(s) for the association placer mining claim(s) listed above. You are included as a locator of the claim(s).

You must be qualified to locate an association placer mining claim and your mining claim must conform to the requirements of Federal law, 30 U.S.C. 35, 36, and regulations at 43 CFR 3832.22. These laws allow the location of placer mining claims greater than 20 acres so long as each of the locators has a bona fide interest in the claims, and has located the claims independently, for their own self-interest, and in good faith. The law is well established that a person cannot use the names of his friends, relatives, or employees as locators in order to locate for his own benefit a greater area of placer ground than is allowable by law. A company or corporation is considered to be one entity, entitled to locate claims of no more than 20 acres in size. Any claim located using dummy locators is not a valid mining claim.

By recording these location notices with the BLM you are representing to the United States government that you meet the qualifications for locating an association placer claim and that you are not using the names of other persons as dummy locators to locate more than 20 acres per claim for your own benefit. In accordance with 43 CFR 3830.9, if you file a document that you

know contains false, erroneous, or fictitious information or statements, you may be subject to criminal penalties under 18 U.S.C. 1001 and 43 U.S.C. 1212. The maximum penalty is 5 years in prison and/or a fine of \$250,000. In accordance with 43 CFR 1822.10, all documents required to be filed with the BLM must contain the applicant's (claimant's) legal name and current address. Additionally, 43 CFR 3833.11 (b)(2) requires that a certificate of location of a mining claim or site contain the names and current mailing addresses of the locators of the claim.

In accordance with 43 CFR 3830.3, an agent may locate mining claims on your behalf as long as they are duly constituted and appointed.

Before we can complete the recordation of your association placer mining claims, we will need the following information:

The claimants of the above named mining claim(s) are hereby afforded 30 days from receipt of this Notice in which to furnish the requested information. Failure to do so will subject the recordation of these claims to further adjudication which may result in a partial rejection of the recordation and a reduction in acreage claimed.

If, after reviewing the information in this letter you determine that you do not, in fact, qualify to locate an association placer mining claim, please relinquish the association placer mining claims and relocate as an individual placer mining claim under 43 CFR 3832.22(b).

In accordance with 43 CFR 3833.33, you may transfer, sell, or otherwise convey an association placer mining claim at any time to an equal or greater number of mining claimants. If you want to transfer an association placer claim to an individual or an association that is smaller in number than the association that located the claim, a) you must have discovered a valuable mineral deposit before the transfer; or b) upon notice from the BLM, you must reduce the acreage of the claim, if necessary, so that you meet the 20-acre per locator limit. Per 43 CFR 3830.5, a discovery means that you have found a valuable mineral deposit. Any association placer claim transferred that does not meet these requirements is not a valid mining claim.

If you have any questions please contact Rod Ebert at 602-417-9397.



Rebecca Heick
Group Administrator
Lands and Minerals

UNITED STATES
DEPARTMENT OF THE INTERIOR

Bureau of Land Management
Arizona State Office
1 North Central Avenue, Suite 800
Phoenix, Arizona 85004

Official Business
Penalty for Private Use, \$300

RECEIVED
2012 DEC 28 P 12:00
PHOENIX, ARIZONA

An Equal

CERTIFIED MAIL™



7012 2210 0000 8675 1028

Cameron Bigelow
601 S. Cortez St #D3
Prescott, AZ 86303-4335

UNITED STATES POSTAGE
U.S. OFFICE
PENALTY
PRIVATE USE
PITNEY BOWES
02 1M
0004208279 DEC 06 2012
\$ 05.75⁰⁰
MAILED FROM ZIP CODE 85004

NL
12-17
DB

12/13
12/23

NOT DELIVERABLE
UNABLE TO FORWARD

863034335 0014



SENDER: COMPLETE THIS SECTION

- Complete items 1, 2, and 3. Also complete item 4 if Restricted Delivery is desired.
- Print your name and address on the reverse so that we can return the card to you.
- Attach this card to the back of the mailpiece, or on the front if space permits.

1. Article Addressed to:

Cameron Bigelow
601 S. Cortez St #D3
Prescott, AZ 86303-4335

AMC416165 (RE)

2. Article Number
(Transfer from service label)

7012 2210 0000 8675 1028

PS Form 3811, February 2004

Domestic Return Receipt

102595-02-M-1540

COMPLETE THIS SECTION ON DELIVERY

A. Signature

X

☐ Agent☐ Addressee

B. Received by (Printed Name)

C. Date of Delivery

D. Is delivery address different from item 1? ☐ Yes
If YES, enter delivery address below: ☐ No

3. Service Type

☐ Certified Mail☐ Express Mail☐ Registered☐ Return Receipt for Merchandise☐ Insured Mail☐ C.O.D.

4. Restricted Delivery? (Extra Fee)

☐ Yes



United States Department of the Interior



BUREAU OF LAND MANAGEMENT
Arizona State Office
One North Central Avenue, Suite 800
Phoenix, Arizona 85004-4427
www.blm.gov/az/

December 5, 2012

In Reply Refer To:
3800 (9310) RE
AMC416165

CERTIFIED MAIL – RETURN RECEIPT REQUESTED NO. 7012 2210 0000 8675 1028

NOTICE

Cameron Bigelow
601 S. Cortez St #D3
Prescott, AZ 86303-4335

This Notice Affects Those Claims
Shown in the Block Below

AMC416166
Goldfinger #2

Locator Requirements for Association Placer Mining Claims Additional Information Required

The Bureau of Land Management (BLM) Arizona State Office received the location notice(s) for the association placer mining claim(s) listed above. You are included as a locator of the claim(s).

You must be qualified to locate an association placer mining claim and your mining claim must conform to the requirements of Federal law, 30 U.S.C. 35, 36, and regulations at 43 CFR 3832.22. These laws allow the location of placer mining claims greater than 20 acres so long as each of the locators has a bona fide interest in the claims, and has located the claims independently, for their own self-interest, and in good faith. The law is well established that a person cannot use the names of his friends, relatives, or employees as locators in order to locate for his own benefit a greater area of placer ground than is allowable by law. A company or corporation is considered to be one entity, entitled to locate claims of no more than 20 acres in size. Any claim located using dummy locators is not a valid mining claim.

By recording these location notices with the BLM you are representing to the United States government that you meet the qualifications for locating an association placer claim and that you are not using the names of other persons as dummy locators to locate more than 20 acres per claim for your own benefit. In accordance with 43 CFR 3830.9, if you file a document that you

know contains false, erroneous, or fictitious information or statements, you may be subject to criminal penalties under 18 U.S.C. 1001 and 43 U.S.C. 1212. The maximum penalty is 5 years in prison and/or a fine of \$250,000. In accordance with 43 CFR 1822.10, all documents required to be filed with the BLM must contain the applicant's (claimant's) legal name and current address. Additionally, 43 CFR 3833.11 (b)(2) requires that a certificate of location of a mining claim or site contain the names and current mailing addresses of the locators of the claim.

In accordance with 43 CFR 3830.3, an agent may locate mining claims on your behalf as long as they are duly constituted and appointed.

Before we can complete the recordation of your association placer mining claims, we will need the following information:

The claimants of the above named mining claim(s) are hereby afforded 30 days from receipt of this Notice in which to furnish the requested information. Failure to do so will subject the recordation of these claims to further adjudication which may result in a partial rejection of the recordation and a reduction in acreage claimed.

If, after reviewing the information in this letter you determine that you do not, in fact, qualify to locate an association placer mining claim, please relinquish the association placer mining claims and relocate as an individual placer mining claim under 43 CFR 3832.22(b).

In accordance with 43 CFR 3833.33, you may transfer, sell, or otherwise convey an association placer mining claim at any time to an equal or greater number of mining claimants. If you want to transfer an association placer claim to an individual or an association that is smaller in number than the association that located the claim, a) you must have discovered a valuable mineral deposit before the transfer; or b) upon notice from the BLM, you must reduce the acreage of the claim, if necessary, so that you meet the 20-acre per locator limit. Per 43 CFR 3830.5, a discovery means that you have found a valuable mineral deposit. Any association placer claim transferred that does not meet these requirements is not a valid mining claim.

If you have any questions please contact Rod Ebert at 602-417-9397.



Rebecca Heick
Group Administrator
Lands and Minerals

NOTICE!!

These documents have been scanned!

Do not place un-scanned documents beneath this notice!

Do not remove this notice from this file!

GPO Jacket No. 560-102
Print Order 61540
Rise Business Services, LLC
Job=AZ15 5/14/2019



Box Number= AZ15047



Claim Begin-End: AMC416165-AMC416169

3 Transfers



AZ15047-15

AMC415557-AMC416189

AMC 425085
425548
416165
426091

QUIT CLAIM DEED

THIS QUITCLAIM DEED, Executed this 8th Day of **December, 2013**,

by the following party, hereinafter referred to as GRANTORS,

Names: **Ted Bigelow and Sheila Bigelow**

Whose Address is: **P.O. Box 448
Kirkland, AZ 86332**

To second parties, hereinafter referred to as GRANTEE,

Name: **James Robb** / **Henri van den Bos**
Whose **5757 N. Fort Grant Rd.** / **4306 N. Circle I Rd.**
Address /
Is: **Wilcox, AZ 85643** / **Wilcox, AZ 85643**

BLM DATE STAMP:

RECEIVED
BLM AZ STATE OFFICE
20th JAN 13 P 1:10
TUCSON, ARIZONA

WITNESSETH, That the said GRANTORS, for good consideration and the sum of Ten Dollars (\$10.00), paid by the GRANTEE, the receipt whereof is hereby acknowledged, does hereby remise, release and quitclaim unto the said GRANTEE forever, all the right, title, interest, and claim which the said GRANTORS has in and to the following described mining claim, and improvements and appurtenances thereto in the County of: **Yavapai**, State of: **Arizona** , to wit:

20 Acre
MINING CLAIM: AMC425085; Gold Reserve #1

ENTERED
JAN 14 2014
BY: *Rm*

NO TRANSFER FEE NECESSARY
EXEMPT PER ARS 11-1134 A-6

2/50

IN WITNESS WHEREOF, The said GRANTORS have signed and sealed these presents the day and year first above written. Signed, sealed and delivered in the presence of:

Name: **Ted Bigelow**

Signature: _____

Sheila Bigelow

Signature: _____

STATE OF Arizona

COUNTY OF Yavapai

On January 13, 2014, before me, Ted and Sheila Bigelow

Appeared

Personally known to me (or proved to me on the basis of satisfactory evidence) to be the person(s) whose names(s) is/are subscribed to the within instrument and acknowledged to me that he/she/they executed the same in his/her/their authorized capacity(ies), and that by his/her/their signature(s) on the instrument the person(s), or the entity upon behalf of which the person(s) acted, executed the instrument.

WITNESS my hand and official seal.

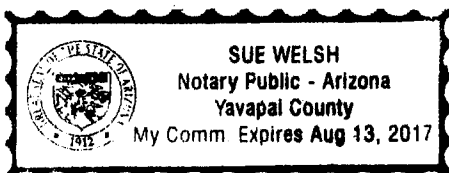
Sue Welsh

Signature of Notary

Affiant Known Produced ID

Type of ID AZ Driver Lic

(SEAL)



My Commission Expires: _____

QUIT CLAIM DEED

THIS QUITCLAIM DEED, Executed this 27th Day of **December, 2013**,

by the following party, hereinafter referred to as GRANTORS,

Names: **Ted Bigelow and Sheila Bigelow**

Whose Address is: **P.O. Box 448
Kirkland, AZ 86332**

To second parties, hereinafter referred to as GRANTEE,

Name: **Clayton Amb** / **Leslie Amb**

Whose **13728 Shirley Dr.** / **132 146th Ave. NE**
Address /

Is: **Burnsville, MN 55337** / **Portland, ND 58274**


BLM DATE STAMP:

2014 JAN 13 P 1:11
BLM AZ STATE OFFICE
MILWAUKEE, ARIZONA

WITNESSETH, That the said GRANTORS, for good consideration and the sum of Ten Dollars (\$10.00), paid by the GRANTEE, the receipt whereof is hereby acknowledged, does hereby remise, release and quitclaim unto the said GRANTEE forever, all the right, title, interest, and claim which the said GRANTORS has in and to the following described mining claim, and improvements and appurtenances thereto in the County of: **Yavapai**, State of: **Arizona** , to wit:

MINING CLAIM: AMC425548; Rainbow's End #19

NO TRANSFER FEE NECESSARY
EXEMPT PER ARS 11-1134 A-6




7/50

IN WITNESS WHEREOF, The said GRANTORS have signed and sealed these presents the day and year first above written. Signed, sealed and delivered in the presence of:

Name: **Ted Bigelow**

Signature: 

Sheila Bigelow

Signature: 

STATE OF Arizona


COUNTY OF Yavapai

On Jan 13, 2014 before me, Ted and Sheila Bigelow

Appeared


Personally known to me (or proved to me on the basis of satisfactory evidence) to be the person(s) whose names(s) is/are subscribed to the within instrument and acknowledged to me that he/she/they executed the same in his/her/their authorized capacity(ies), and that by his/her/their signature(s) on the instrument the person(s), or the entity upon behalf of which the person(s) acted, executed the instrument.

WITNESS my hand and official seal.


Signature of Notary

Affiant Known Produced ID
Type of ID AZ Driver Lic

(SEAL)



My Commission Expires: _____

QUIT CLAIM DEED

THIS QUITCLAIM DEED, Executed this 10th Day of **January, 2014**,

by the following party, hereinafter referred to as GRANTORS,

Names: **Ted Bigelow and Sheila Bigelow**

Whose Address is: **P.O. Box 448
Kirkland, AZ 86332**

To second parties, hereinafter referred to as GRANTEE,

Name: **Chad Gerald Boehm & Angela Michelle Boehm**

Whose Address Is: **P.O. Box 133
Bowman, ND 58623**


BLM DATE STAMP:

RECEIVED
BLM STATE OFFICE
2014 JAN 13 P 1:11
PHOENIX, ARIZONA

WITNESSETH, That the said GRANTORS, for good consideration and the sum of Ten Dollars (\$10.00), paid by the GRANTEE, the receipt whereof is hereby acknowledged, does hereby remise, release and quitclaim unto the said GRANTEE forever, all the right, title, interest, and claim which the said GRANTORS has in and to the following described mining claim, and improvements and appurtenances thereto in the County of: **Maricopa**, State of: **Arizona** , to wit:

MINING CLAIM: AMC426092; Willow Springs

NO TRANSFER FEE NECESSARY
EXEMPT PER ARS 11-1134 A-6



2/50

IN WITNESS WHEREOF, The said GRANTORS have signed and sealed these presents the day and year first above written. Signed, sealed and delivered in the presence of:

Name: **Ted Bigelow**

Signature: Ted Bigelow

Sheila Bigelow

Signature: Sheila Bigelow

STATE OF Arizona

COUNTY OF Yavapai

On Jan 13, 2014 before me, Ted and Sheila Bigelow

Appeared

Personally known to me (or proved to me on the basis of satisfactory evidence) to be the person(s) whose names(s) is/are subscribed to the within instrument and acknowledged to me that he/she/they executed the same in his/her/their authorized capacity(ies), and that by his/her/their signature(s) on the instrument the person(s), or the entity upon behalf of which the person(s) acted, executed the instrument.

WITNESS my hand and official seal.


Sue Welsh

Signature of Notary

Affiant Known Produced ID

Type of ID Arizona Drivers Lic

(SEAL)



My Commission Expires: _____

QUIT CLAIM DEED

THIS QUITCLAIM DEED, Executed this 7th Day of **January, 2014**,

by the following party, hereinafter referred to as GRANTORS,

BLM DATE STAMP:

Names: **Ted Bigelow and Sheila Bigelow**

Whose Address is: **P.O. Box 448
Kirkland, AZ 86332**


To second parties, hereinafter referred to as GRANTEES,

Names:

William & Bonita Rogers / Crystal & Daniel Medrano

Whose **P.O. Box 2751 / 1687 E. Winter Haven Dr.**
Address /


Is: **Quartzsite, AZ 85346 / Mohave Valley, AZ 86440**



WITNESSETH, That the said GRANTORS, for good consideration and the sum of Ten Dollars (\$10.00), paid by the GRANTEES, the receipt whereof is hereby acknowledged, does hereby remise, release and quitclaim unto the said GRANTEES forever, all the right, title, interest, and claim which the said GRANTORS has in and to the following described mining claim, and improvements and appurtenances thereto in the County of: **Maricopa**, State of: **Arizona** , to wit:

MINING CLAIM: AMC416167; Lost Pick #1

**NO TRANSFER FEE NECESSARY
EXEMPT PER ARS 11-1134 A-6**



2/52

IN WITNESS WHEREOF, The said GRANTORS have signed and sealed these presents the day and year first above written. Signed, sealed and delivered in the presence of:

Name: **Ted Bigelow**

Signature: Ted Bigelow

Sheila Bigelow

Signature: Sheila Bigelow

STATE OF Arizona

COUNTY OF Yavapai

On Jan. 13, 2014 before me, Ted and Sheila Bigelow

Appeared

Personally known to me (or proved to me on the basis of satisfactory evidence) to be the person(s) whose names(s) is/are subscribed to the within instrument and acknowledged to me that he/she/they executed the same in his/her/their authorized capacity(ies), and that by his/her/their signature(s) on the instrument the person(s), or the entity upon behalf of which the person(s) acted, executed the instrument.

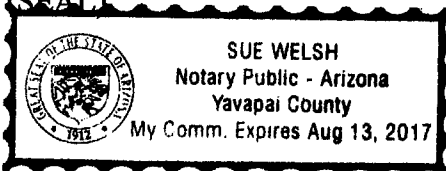
WITNESS my hand and official seal.

Sue Welsh

Signature of Notary

Affiant Known Produced ID
Type of ID AZ Dr. license

(SEAL)



My Commission Expires: _____

United States Department of the Interior
Bureau of Land Management
 LANDS/RECREATION & PLANNING
 ONE N CENTRAL AVE
 PHOENIX, AZ 85004 -2203
 Phone: 602-417-9200

Receipt

No: 2950493

Transaction #: 3038333
Date of Transaction: 01/15/2014

CUSTOMER:

TED & SHEILA BIGELOW
 PO BOX 448
 KIRKLAND, AZ 86332-0448 US

LINE #	QTY	DESCRIPTION	REMARKS	UNIT PRICE	TOTAL
1	1.00	LOCATABLE MINERALS / MINING CLAIMS-NOT NEW-UNADJUD, ONE AUTH NO. ONLY / MINING CLAIM MONEY RECEIVED CASES: AMC416167/\$20.00	ADDITIONAL MONEY FOR TRF'S DATED 01/13/2014 RECEIPT # 2949146	- n/a -	20.00
TOTAL:					\$20.00

PAYMENT INFORMATION

NOTE: Items will appear on credit card statement as "Bureau of Land Mgmt CO".

1	AMOUNT:	20.00	POSTMARKED:	N/A
	TYPE:	CREDIT CARD	RECEIVED:	01/15/2014
	NAME:	BIGELOW, TED & SHEILA PO BOX 448 KIRKLAND AZ 86332-0448 US		
	CARD NO:	XXXXXXXXXXXX1214	AUTH CODE:	712265
	NAME ON CARD:	SHEILA R BIGELOW		
	EXPIRES:	02/2016		
	SIGNATURE:			

REMARKS

This receipt was generated by the automated BLM Collections and Billing System and is a paper representation of a portion of the official electronic record contained therein.

United States Department of the Interior
Bureau of Land Management
 LANDS/RECREATION & PLANNING
 ONE N CENTRAL AVE
 PHOENIX, AZ 85004 -2203
 Phone: 602-417-9200

Receipt

No: 2949146

Transaction #: 3036940	
Date of Transaction: 01/13/2014	
CUSTOMER:	
TED & SHEILA BIGELOW PO BOX 448 KIRKLAND, AZ 86332-0448 US	

LINE #	QTY	DESCRIPTION	REMARKS	UNIT PRICE	TOTAL
1	1.00	LOCATABLE MINERALS / MINING CLAIMS- NOT NEW-UNADJUD, ONE AUTH NO. ONLY / MINING CLAIM MONEY RECEIVED CASES: AMC425085/\$80.00	TRF (4)	- n/a -	80.00
TOTAL:					\$80.00

PAYMENT INFORMATION			
NOTE: Items will appear on credit card statement as "Bureau of Land Mgmt CO".			
1	AMOUNT:	80.00	POSTMARKED: N/A
	TYPE:	CREDIT CARD	RECEIVED: 01/13/2014
	NAME:	BIGELOW, TED & SHEILA PO BOX 448 KIRKLAND AZ 86332-0448 US	
	CARD NO:	XXXXXXXXXXXX4680	AUTH CODE: 034827
	NAME ON CARD:	THEODORE BIGELOW	
	EXPIRES:	04/2015	
	SIGNATURE:		

REMARKS

This receipt was generated by the automated BLM Collections and Billing System and is a paper representation of a portion of the official electronic record contained therein.

Amc 416165
Amc 416265
pmc 415949

QUIT CLAIM DEED

THIS QUITCLAIM DEED, Executed this 19th Day of June, 2012,
by the following party, hereinafter referred to as GRANTORS,

Names: **Ted Bigelow and Sheila Bigelow**

Whose Address is: **P.O. Box 448
Kirkland, AZ 86332**

To second parties, hereinafter referred to as GRANTEES,

Names: **Creig Aday and Kylie Aday**

Whose Address Is: **384 Echo Court
San Bernardino, CA 92404**


BLM DATE STAMP:

RECEIVED
BLM AZ STATE OFFICE
2012 JUL 18 P 1:33
PHOENIX, ARIZONA

WITNESSETH, That the said GRANTORS, for good consideration and the sum of Ten Dollars (\$10.00), paid by the GRANTEES, the receipt whereof is hereby acknowledged, does hereby remise, release and quitclaim unto the said GRANTEES forever, all the right, title, interest, and claim which the said GRANTORS has in and to the following described mining claim, and improvements and appurtenances thereto in the Counties of: **Maricopa**, State of: **Arizona**, to wit:

8/16/2012
128

MINING CLAIM: **AMC416169; Lost Pick #9**



NO TRANSFER FEE NECESSARY
EXEMPT PER ARS 11-1134 A-6


ENTERED INTO COMPUTER

IN WITNESS WHEREOF, The said GRANTORS have signed and sealed these presents the day and year first above written. Signed, sealed and delivered in the presence of:

Name: **Ted Bigelow**

Signature: 

Sheila Bigelow

Signature: 


STATE OF Arizona

COUNTY OF Maricopa

On July 17, 2012 before me, Teonna Zeller

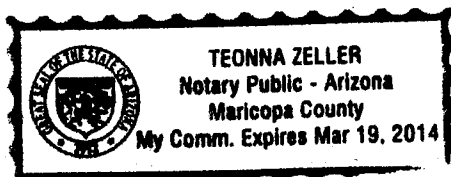
Appeared Ted Bigelow and Sheila Bigelow
Personally known to me (or proved to me on the basis of satisfactory evidence) to be the person(s) whose names(s) is/are subscribed to the within instrument and acknowledged to me that he/she/they executed the same in his/her/their authorized capacity(ies), and that by his/her/their signature(s) on the instrument the person(s), or the entity upon behalf of which the person(s) acted, executed the instrument.

WITNESS my hand and official seal.


Signature of Notary

Affiant Known Produced ID ☒
Type of ID AZ Drivers License

(SEAL)



My Commission Expires: March 19, 2014

QUIT CLAIM DEED

THIS QUITCLAIM DEED, Executed this 19th Day of June, 2012,
by the following party, hereinafter referred to as GRANTORS,

Names: **Ted Bigelow and Sheila Bigelow**

Whose Address is: **P.O. Box 448
Kirkland, AZ 86332**

To second parties, hereinafter referred to as GRANTEES,

Names: **Creig Aday and Virginia Davis**


Whose Address Is: **384 Echo Court
San Bernardino, CA 92404**

BLM DATE STAMP:

RECEIVED
BLM AZ STATE OFFICE
2012 JUL 18 P 1:33
PHOENIX, ARIZONA

WITNESSETH, That the said GRANTORS, for good consideration and the sum of Ten Dollars (\$10.00), paid by the GRANTEES, the receipt whereof is hereby acknowledged, does hereby remise, release and quitclaim unto the said GRANTEES forever, all the right, title, interest, and claim which the said GRANTORS has in and to the following described mining claim, and improvements and appurtenances thereto in the Counties of: **Maricopa**, State of: **Arizona** , to wit:

MINING CLAIM: AMC416168; Lost Pick #8



NO TRANSFER FEE NECESSARY
EXEMPT PER ARS 11-1134 A-6

8/16/2012
ENTERED INTO COMPUTER

2/50

IN WITNESS WHEREOF, The said GRANTORS have signed and sealed these presents the day and year first above written. Signed, sealed and delivered in the presence of:

Name: **Ted Bigelow**

Signature: Ted Bigelow

Sheila Bigelow

Signature: Sheila Bigelow

STATE OF Arizona

COUNTY OF Maricopa

On July 17, 2012 before me, Teonna Zeller

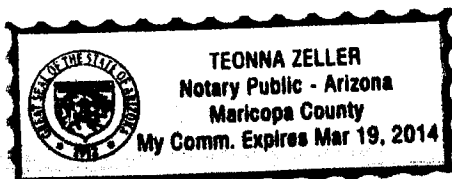
Appeared Ted Bigelow and Sheila Bigelow
Personally known to me (or proved to me on the basis of satisfactory evidence) to be the person(s) whose names(s) is/are subscribed to the within instrument and acknowledged to me that he/she/they executed the same in his/her/their authorized capacity(ies), and that by his/her/their signature(s) on the instrument the person(s), or the entity upon behalf of which the person(s) acted, executed the instrument.

WITNESS my hand and official seal.

Teonna Zeller
Signature of Notary

Affiant _____ Known _____ Produced ID ☒
Type of ID AZ Drivers License

(SEAL)



My Commission Expires: March 19, 2014

Amc 416165
Amc 416265
AM 415949

QUIT CLAIM DEED

THIS QUITCLAIM DEED, Executed this 19th Day of June, 2012,

by the following party, hereinafter referred to as GRANTORS,

Names: **Ted Bigelow and Sheila Bigelow**

Whose Address is: **P.O. Box 448
Kirkland, AZ 86332**

To second parties, hereinafter referred to as GRANTEES,

Names: **Chris Hermo and Scot Minkler**


Whose Address Is: **4986 Puesta Del Sol
Malibu, CA 90265**

BLM DATE STAMP:

RECEIVED
BLM AZ STATE OFFICE
2012 JUL 18 P 1:33
PHOENIX, ARIZONA

WITNESSETH, That the said GRANTORS, for good consideration and the sum of Ten Dollars (\$10.00), paid by the GRANTEES, the receipt whereof is hereby acknowledged, does hereby remise, release and quitclaim unto the said GRANTEES forever, all the right, title, interest, and claim which the said GRANTORS has in and to the following described mining claim, and improvements and appurtenances thereto in the Counties of: **Yavapai**, State of: **Arizona** , to wit:

MINING CLAIM: AMC416165; Goldfinger #1



NO TRANSFER FEE NECESSARY
EXEMPT PER ARS 11-1134 A-6

8/16/2012
ENTERED INTO COMPUTER


21.2

IN WITNESS WHEREOF, The said GRANTORS have signed and sealed these presents the day and year first above written. Signed, sealed and delivered in the presence of:

Name: **Ted Bigelow**

Signature: 

Sheila Bigelow

Signature: 


STATE OF Arizona

COUNTY OF Maricopa

On July 17, 2012 before me, Teonna Zeller

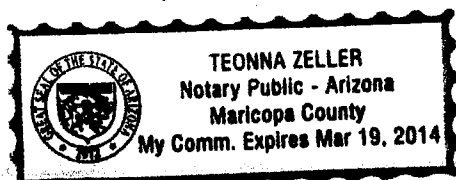
Appeared Ted Bigelow and Sheila Bigelow
Personally known to me (or proved to me on the basis of satisfactory evidence) to be the person(s) whose names(s) is/are subscribed to the within instrument and acknowledged to me that he/she/they executed the same in his/her/their authorized capacity(ies), and that by his/her/their signature(s) on the instrument the person(s), or the entity upon behalf of which the person(s) acted, executed the instrument.

WITNESS my hand and official seal.


Signature of Notary

Affiant Known Produced ID ☒
Type of ID AZ Drivers License

(SEAL)



My Commission Expires: March 19, 2014

AMC 416 265
AMC 416 165
AMC 415949

QUIT CLAIM DEED

THIS QUITCLAIM DEED, Executed this 19th Day of June, 2012,

by the following party, hereinafter referred to as GRANTORS,

Names: **Ted Bigelow and Sheila Bigelow**

Whose Address is: **P.O. Box 448
Kirkland, AZ 86332**

To second parties, hereinafter referred to as GRANTEES,

Names: **Creig Aday and Virginia Davis**

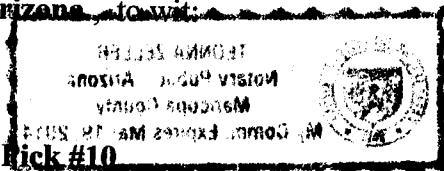
Whose Address Is: **384 Echo Court
San Bernardino, CA 92404**

BLM DATE STAMP:

RECEIVED
BLM AZ STATE OFFICE
2012 JUL 18 P 1:33
PHOENIX, ARIZONA

WITNESSETH, That the said GRANTORS, for good consideration and the sum of Ten Dollars (\$10.00), paid by the GRANTEES, the receipt whereof is hereby acknowledged, does hereby remise, release and quitclaim unto the said GRANTEES forever, all the right, title, interest, and claim which the said GRANTORS has in and to the following described mining claim, and improvements and appurtenances thereto in the Counties of: **Maricopa**, State of: **Arizona**, to-wit:

MINING CLAIM: **AMC416265; Lost Pick #10**




NO TRANSFER FEE NECESSARY
EXEMPT PER ARS 11-1134 A-6


2/100

IN WITNESS WHEREOF, The said GRANTORS have signed and sealed these presents the day and year first above written. Signed, sealed and delivered in the presence of:

Name: **Ted Bigelow**

Signature: 

Sheila Bigelow

Signature: 


STATE OF Arizona

COUNTY OF Maricopa

On July 17, 2012 before me, Teonna Zeller

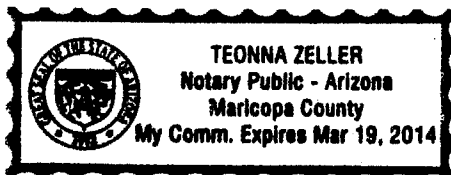
Appeared Ted Bigelow and Sheila Bigelow
Personally known to me (or proved to me on the basis of satisfactory evidence) to be the person(s) whose names(s) is/are subscribed to the within instrument and acknowledged to me that he/she/they executed the same in his/her/their authorized capacity(ies), and that by his/her/their signature(s) on the instrument the person(s), or the entity upon behalf of which the person(s) acted, executed the instrument.

WITNESS my hand and official seal.


Signature of Notary

Affiant Known Produced ID ☒
Type of ID AZ Drivers License

(SEAL)



My Commission Expires: March 19, 2014

4114165
4114265
415949

QUIT CLAIM DEED

THIS QUITCLAIM DEED, Executed this 19th Day of June, 2012,

by the following party, hereinafter referred to as GRANTORS,

Names: **Ted Bigelow and Sheila Bigelow**

Whose Address is: **P.O. Box 448
Kirkland, AZ 86332**

To second parties, hereinafter referred to as GRANTEES,

Names: **Creig Aday and Virginia Davis**

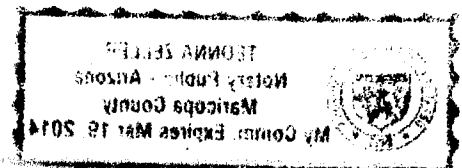
Whose Address Is: **384 Echo Court
San Bernardino, CA 92404**

BLM DATE STAMP:

RECEIVED
BLM AZ STATE OFFICE
2012 JUL 18 P 1:33
PHOENIX, ARIZONA

WITNESSETH, That the said GRANTORS, for good consideration and the sum of Ten Dollars (\$10.00), paid by the GRANTEES, the receipt whereof is hereby acknowledged, does hereby remise, release and quitclaim unto the said GRANTEES forever, all the right, title, interest, and claim which the said GRANTORS has in and to the following described mining claim, and improvements and appurtenances thereto in the Counties of: **Maricopa**, State of: **Arizona**, to wit:

MINING CLAIM: AMC415949; Lost Pick #7



NO TRANSFER FEE NECESSARY
EXEMPT PER ARS 11-1134 A-6

8/16/2012 TS
ENTERED INTO COMPUTER

7/10

IN WITNESS WHEREOF, The said GRANTORS have signed and sealed these presents the day and year first above written. Signed, sealed and delivered in the presence of:

Name: **Ted Bigelow**

Signature: Ted Bigelow

Sheila Bigelow

Signature: Sheila Bigelow

STATE OF Arizona

COUNTY OF Maricopa

On July 17, 2012 before me, Teonna Zeller

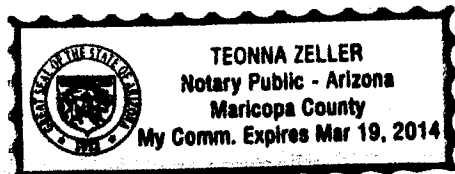
Appeared Ted Bigelow and Sheila Bigelow
Personally known to me (or proved to me on the basis of satisfactory evidence) to be the person(s) whose names(s) is/are subscribed to the within instrument and acknowledged to me that he/she/they executed the same in his/her/their authorized capacity(ies), and that by his/her/their signature(s) on the instrument the person(s), or the entity upon behalf of which the person(s) acted, executed the instrument.

WITNESS my hand and official seal.

Teonna Zeller
Signature of Notary

Affiant Known Produced ID ☒
Type of ID AZ Drivers License

(SEAL)



My Commission Expires: March 19, 2014

United States Department of the Interior
Bureau of Land Management
LANDS/RECREATION & PLANNING
ONE N CENTRAL AVE
PHOENIX, AZ 85004 -2203
Phone: 602-417-9200

Receipt

No: 2611191

Transaction #: 2691361	
Date of Transaction: 07/18/2012	
CUSTOMER:	
	TED & SHEILA BIGELOW PO BOX 448 KIRKLAND, AZ 86332-0448 US

LINE #	QTY	DESCRIPTION	REMARKS	UNIT PRICE	TOTAL
1	1.00	LOCATABLE MINERALS / MINING CLAIMS-NOT NEW-UNADJUD, ONE AUTH NO. ONLY / MINING CLAIM MONEY RECEIVED CASES: AMC416265/\$100.00	TRF (10)	- n/a -	100.00
TOTAL:					\$100.00

PAYMENT INFORMATION				
NOTE: Items will appear on credit card statement as "Bureau of Land Mgmt CO".				
1	AMOUNT:	100.00	POSTMARKED:	N/A
	TYPE:	CREDIT CARD	RECEIVED:	07/18/2012
	NAME:	BIGELOW, TED & SHEILA PO BOX 448 KIRKLAND AZ 86332-0448 US		
	CARD NO:	XXXXXXXXXXXX0460	AUTH CODE:	093116
	NAME ON CARD:	THEODORE S BIGELOW RED PICACHO MINING CO		
	EXPIRES:	06/2013		
	SIGNATURE:			

REMARKS

This receipt was generated by the automated BLM Collections and Billing System and is a paper representation of a portion of the official electronic record contained therein.

NOTICE!!

These documents have been scanned!

Do not place un-scanned documents beneath this notice!

Do not remove this notice from this file!

GPO Jacket No. 560-102
Print Order 61540
Rise Business Services, LLC
Job=AZ15 5/14/2019



Box Number= AZ15047



Claim Begin-End: AMC416165-AMC416169

4 Miscellaneous



AZ15047-15

AMC415557-AMC416189

**NO
DOCUMENTS
FOUND**

NO DOCUMENTS FOUND
NO DOCUMENTS FOUND

NOTICE!!

These documents have been scanned!

Do not place un-scanned documents beneath this notice!

Do not remove this notice from this file!

GPO Jacket No. 560-102
Print Order 61540
Rise Business Services, LLC
Job=AZ15 5/14/2019




Box Number= AZ15047



Claim Begin-End: AMC416165-AMC416169

5 Annual Filings



AZ15047-15

AMC415557-AMC416189

UNITED STATES
DEPARTMENT OF THE INTERIOR
BUREAU OF LAND MANAGEMENT
MAINTENANCE FEE WAIVER CERTIFICATION

SEE INSTRUCTIONS ON PAGE 2

FORM APPROVED
OMB NO. 1004-0114
Expires: January 31, 2020

- This small miner waiver is filed for the assessment year beginning on September 1, 2018 and ending on September 1, 2019.
- The undersigned and all related parties owned ten or fewer mining claims, mill, or tunnel sites located and maintained on Federal Lands in the United States of America on September 1, 2018.
- The undersigned have performed the assessment work required by law for each mining claim listed prior to filing this waiver and understand that by filing this form, the undersigned must file an affidavit of assessment work with the Bureau of Land Management (BLM) by the December 30th following the filing of this waiver.
- The undersigned understand that if the assessment work obligation has not yet come due under 30 U.S.C. 28 (for those claims in their first assessment year only), a notice of intent to hold reciting this condition must be recorded by the December 30th following the filing of this waiver.
- The undersigned understand that mill and tunnel sites may also be listed on this waiver and be waived from payment of the maintenance fee, and that a notice of intent to hold for these sites is required to be filed with the BLM by the December 30th following the filing of this waiver.
- The undersigned understand and acknowledge that pursuant to 43 U.S.C. 1212 and 18 U.S.C. 1001, the filing or recording of a false, fictitious, or fraudulent document with the BLM may result in a fine of up to \$250,000, a prison term not to exceed five years, or both.
- The mining claims, mill or tunnel sites for which this waiver from payment of the maintenance fees is requested are:

CLAIM OR SITE NAME	BLM RECORDATION SERIAL NUMBER
1. Lost Pick #1	AMC 416167
2. Second Chance	AMC 420256
3.	
4.	
5.	
6.	
7.	
8.	
9.	
10.	

RECEIVED
BLM AZ STATE OFFICE
2018 SEP 20 P 2:37
PHOENIX, ARIZONA

The owner(s) (claimant(s)) of the above mining claims and sites are:

William Rogers
(Owner's Name - Please Print)
PO Box 2751
(Owner's Mailing Address)

All Rogers
(Owner's Signature)
Quartzsite
(City)
AZ 85346
(State) (Zip Code)

Bonita Rogers
(Owner's Name - Please Print)
PO Box 2751
(Owner's Mailing Address)

Bonita Rogers
(Owner's Signature)
Quartzsite
(City)
AZ 85346
(State) (Zip Code)

Daniel Medrano
(Owner's Name - Please Print)
1687 E Winter Haven Dr
(Owner's Mailing Address)

All Rogers (agent)
(Owner's Signature)
Mohave Valley
(City)
AZ 86440
(State) (Zip Code)


Crystal Medrano
(Owner's Name - Please Print)
1687 E Winter Haven Dr
(Owner's Mailing Address)

All Rogers (agent)
(Owner's Signature)
Mohave Valley
(City)
AZ 86440
(State) (Zip Code)

Rogers
85346-2751

PHOENIX AZ 852


09 OCT 2018 PM 6 L



United States Department of the Interior
Bureau of Land Management
Arizona State Office
One North Central Ave Ste 800
Phoenix AZ 85004-4427

RECEIVED
BLM AZ STATE OFFICE
2018 OCT 10 P 1:31
PHOENIX, ARIZONA

85004\$4427 C041



UNITED STATES
DEPARTMENT OF THE INTERIOR
BUREAU OF LAND MANAGEMENT
MAINTENANCE FEE WAIVER CERTIFICATION

SEE INSTRUCTIONS ON PAGE 2

Amc 416165
Amc 420256
FORM APPROVED
OMB NO. 1004-0114
Expires: January 31, 2020

1. This small miner waiver is filed for the assessment year beginning on September 1, 2015 and ending on September 1, 2019.
2. The undersigned and all related parties owned ten or fewer mining claims, mill, or tunnel sites located and maintained on Federal lands in the United States of America on September 1, 2015.
3. The undersigned have performed the assessment work required by law for each mining claim listed prior to filing this waiver and understand that by filing this form, the undersigned must file an affidavit of assessment work with the Bureau of Land Management (BLM) by the December 30th following the filing of this waiver.
4. The undersigned understand that if the assessment work obligation has not yet come due under 30 U.S.C. 28 (for those claims in their first assessment year only), a notice of intent to hold reciting this condition must be recorded by the December 30th following the filing of this waiver.
5. The undersigned understand that mill and tunnel sites may also be listed on this waiver and be waived from payment of the maintenance fee, and that a notice of intent to hold for these sites is required to be filed with the BLM by the December 30th following the filing of this waiver.
6. The undersigned understand and acknowledge that pursuant to 43 U.S.C. 1212 and 18 U.S.C. 1001, the filing or recording of a false, fictitious, or fraudulent document with the BLM may result in a fine of up to \$250,000, a prison term not to exceed five years, or both.
7. The mining claims, mill or tunnel sites for which this waiver from payment of the maintenance fees is requested are:

CLAIM OR SITE NAME	BLM RECORDATION SERIAL NUMBER
1. Lost Pick #1	AMC 416167
2. Second Chance	AMC 420256
3.	
4.	
5.	
6.	
7.	
8.	
9.	
10.	

RECEIVED
BLM AZ STATE OFFICE
2018 SEP 20 P 2:37
PHOENIX, ARIZONA

The owner(s) (claimants) of the above mining claims and sites are:

William Rogers
(Owner's Name - Please Print)
PO Box 2751
(Owner's Mailing Address)

William Rogers
(Owner's Signature)
Quartzsite AZ 85346
(City) (State) (Zip Code)

Bonita Rogers
(Owner's Name - Please Print)
PO Box 2751
(Owner's Mailing Address)

Bonita Rogers
(Owner's Signature)
Quartzsite AZ 85346
(City) (State) (Zip Code)

Daniel Medrano
(Owner's Name - Please Print)
1687 E Wimer Haven Dr
(Owner's Mailing Address)

William Rogers (agent)
(Owner's Signature)
Mohave Valley AZ 86440
(City) (State) (Zip Code)

Crystal Medrano
(Owner's Name - Please Print)
1687 E. Wimer Haven Dr
(Owner's Mailing Address)

William Rogers (agent)
(Owner's Signature)
Mohave Valley AZ 86440
(City) (State) (Zip Code)

(Continued on page 2)

- THIS IS A THIRD WVR FORM, N/A -
- THIS FORM NOT NECESSARY - WVR WAS MADE CURRENT
ON WVR REC'D on 9/6/18 - PB AZ247 WAS ALREADY REMOVED THEN!
PB

(Owner's Name - Please Print)

(Owner's Signature)

(Owner's Mailing Address)

(City)

(State)

(Zip Code)

(Owner's Name - Please Print)

(Owner's Signature)

(Owner's Mailing Address)

(City)

(State)

(Zip Code)

(Owner's Name - Please Print)

(Owner's Signature)

(Owner's Mailing Address)

(City)

(State)

(Zip Code)

(Owner's Name - Please Print)

(Owner's Signature)

(Owner's Mailing Address)

(City)

(State)

(Zip Code)

18 U.S.C. 1001 and 43 U.S.C. 1212 make it a crime for any person knowingly and willfully to make to any department or agency of the United States any false, fictitious or fraudulent statements or representations as to any matter within its jurisdiction.

INSTRUCTIONS

1. This certification is made under the provisions of 43 U.S.C. § 1744 and 30 U.S.C. § 28-28k and the regulations thereunder (43 CFR Part 3830)
2. The claimant(s) must fill in the dates in paragraph 1 for the beginning and ending of the assessment year for which this waiver is sought.
3. The claimant(s) must fill in the date in paragraph 2 for the beginning of the assessment year for which this waiver is sought.
4. All claim and site names and BLM serial numbers must be listed for the mining claims, mill sites, and tunnel sites for which the waiver is sought.
5. All owners of the mining claims, mill sites, and tunnel sites and their addresses must be given.
6. This waiver form must be signed by all the claimants or their designated agent, in original form. If an agent is designated, a notarized designation of agent, signed by all of the claimants with proper address given, must be submitted with this waiver.
7. This form must be filed no later than September 1st for the upcoming assessment year in the BLM State Office where the mining claims or sites are recorded, or the waiver cannot be granted by the BLM. (Example: To obtain a waiver for the assessment year 2012, which begins on September 1, 2011, you must qualify for and file for a waiver no later than September 1, 2011, in the proper BLM State Office.)
8. For all mining claims which require assessment work, you must record an affidavit of labor on or before the December 30th immediately following the filing of this waiver. For all other mining claims or sites waived, you must record a notice of intent to hold on or before the December 30th immediately following the filing of this waiver.
9. Mill and tunnel sites may also be listed on this waiver and be waived from payment of the maintenance fee. A notice of intent to hold for these sites is required to be filed by the December 30th following the filing of this waiver.

FOR OFFICIAL USE ONLY

Rogers
85346-2751

RECEIVED
BLM AZ STATE OFFICE

2018 SEP 20 P 2:31

PHOENIX, ARIZONA


United States Department of the Interior
Bureau of Land Management
Arizona State Office
1 North Central Avenue, Suite 800
Phoenix, Arizona 85004-4427

85004-442700



PHOENIX AZ 850

18 SEP 2018 PM 5 L



MAINTENANCE FEE WAIVER CERTIFICATION

SEE INSTRUCTIONS ON PAGE 2

FORM APPROVED
OMB NO. 1004-0114
Expires: January 31, 2020

1. This small miner waiver is filed for the assessment year beginning on September 1, 2018 and ending on September 1, 2019.
2. The undersigned and all related parties owned ten or fewer mining claims, mill, or tunnel sites located and maintained on Federal lands in the United States of America on September 1, 2018.
3. The undersigned have performed the assessment work required by law for each mining claim listed prior to filing this waiver and understand that by filing this form, the undersigned must file an affidavit of assessment work with the Bureau of Land Management (BLM) by the December 30th following the filing of this waiver.
4. The undersigned understand that if the assessment work obligation has not yet come due under 30 U.S.C. 28 (for those claims in their first assessment year only), a notice of intent to hold reciting this condition must be recorded by the December 30th following the filing of this waiver.
5. The undersigned understand that mill and tunnel sites may also be listed on this waiver and be waived from payment of the maintenance fee, and that a notice of intent to hold for these sites is required to be filed with the BLM by the December 30th following the filing of this waiver.
6. The undersigned understand and acknowledge that pursuant to 43 U.S.C. 1212 and 18 U.S.C. 1001, the filing or recording of a false, fictitious, or fraudulent document with the BLM may result in a fine of up to \$250,000, a prison term not to exceed five years, or both.
7. The mining claims, mill or tunnel sites for which this waiver from payment of the maintenance fees is requested are:

CLAIM OR SITE NAME	BLM RECORDATION SERIAL NUMBER
1. SECOND CHANCE	420256
2. LOST PICK #1	416167
3.	
4.	
5.	
6.	
7.	
8.	
9.	
10.	

RECEIVED
BLM AZ STATE OFFICE
2018 SEP - 6 P 2:16
PHOENIX, ARIZONA

The owner(s) (claimants) of the above mining claims and sites are:

WILLIAM ROGERS

(Owner's Name - Please Print)

PO BOX 2751

(Owner's Mailing Address)

William Rogers

(Owner's Signature)

QUARTZSITE

(City)

AZ

(State)

85346

(Zip Code)

BONITA ROGERS

(Owner's Name - Please Print)

PO BOX 2751

(Owner's Mailing Address)

Bonita Rogers

(Owner's Signature)

QUARTZSITE

(City)

AZ

(State)

85346

(Zip Code)

DANIEL MEDRANO

(Owner's Name - Please Print)

1687 E WINTER HAVEN DR

(Owner's Mailing Address)

William Rogers (Agent)

(Owner's Signature)

MOHAVE VALLEY

(City)

AZ

(State)

86440

(Zip Code)

CRYSTAL MEDRANO

(Owner's Name - Please Print)

1687 E WINTER HAVEN DR

(Owner's Mailing Address)

William Rogers (Agent)

(Owner's Signature)

MOHAVE VALLEY

(City)

AZ

(State)

86440

(Zip Code)

ENTERED
SEP 13 2018
AC 483
BY: RB

(Owner's Name - Please Print)

(Owner's Signature)

(Owner's Mailing Address)

(City)

(State)

(Zip Code)

(Owner's Name - Please Print)

(Owner's Signature)

(Owner's Mailing Address)

(City)

(State)

(Zip Code)

(Owner's Name - Please Print)

(Owner's Signature)

(Owner's Mailing Address)

(City)

(State)

(Zip Code)

(Owner's Name - Please Print)

(Owner's Signature)

(Owner's Mailing Address)

(City)

(State)

(Zip Code)

18 U.S.C. 1001 and 43 U.S.C. 1212 make it a crime for any person knowingly and willfully to make to any department or agency of the United States any false, fictitious or fraudulent statements or representations as to any matter within its jurisdiction.

INSTRUCTIONS

1. This certification is made under the provisions of 43 U.S.C. § 1744 and 30 U.S.C. §28-28k and the regulations thereunder (43 CFR Part 3830).
2. The claimant(s) must fill in the dates in paragraph 1 for the beginning and ending of the assessment year for which this waiver is sought.
3. The claimant(s) must fill in the date in paragraph 2 for the beginning of the assessment year for which this waiver is sought.
4. All claim and site names and BLM serial numbers must be listed for the mining claims, mill sites, and tunnel sites for which the waiver is sought.
5. All owners of the mining claims, mill sites, and tunnel sites and their addresses must be given.
6. This waiver form must be signed by all the claimants or their designated agent, in original form. If an agent is designated, a notarized designation of agent, signed by all of the claimants with proper address given, must be submitted with this waiver.
7. This form must be filed no later than September 1st for the upcoming assessment year in the BLM State Office where the mining claims or sites are recorded, or the waiver cannot be granted by the BLM. (Example: To obtain a waiver for the assessment year 2012, which begins on September 1, 2011, you must qualify for and file for a waiver no later than September 1, 2011, in the proper BLM State Office.)
8. For all mining claims which require assessment work, you must record an affidavit of labor on or before the December 30th immediately following the filing of this waiver. For all other mining claims or sites waived, you must record a notice of intent to hold on or before the December 30th immediately following the filing of this waiver.
9. Mill and tunnel sites may also be listed on this waiver and be waived from payment of the maintenance fee. A notice of intent to hold for these sites is required to be filed by the December 30th following the filing of this waiver.

ENTERED
SEP 13 2013
BY: _____

FOR OFFICIAL USE ONLY

UNITED STATES
DEPARTMENT OF THE INTERIOR
BUREAU OF LAND MANAGEMENT

MAINTENANCE FEE WAIVER CERTIFICATION

SEE INSTRUCTIONS ON PAGE 2

FORM APPROVED
OMB NO. 1004-0114
Expires: October 31, 2016

1. This small miner waiver is filed for the assessment year beginning on September 1, 2018 and ending on September 1, 2019 of America on September 1, 2018.
2. The undersigned and all related parties owned ten or fewer mining claims, mill, or tunnel sites located and maintained on Federal lands in the United States
3. The undersigned have performed the assessment work required by law for each mining claim listed prior to filing this waiver and understand that by filing this form, the undersigned must file an affidavit of assessment work with the Bureau of Land Management (BLM) by the December 30th following the filing of this waiver.
4. The undersigned understand that if the assessment work obligation has not yet come due under 30 U.S.C. 28 (for those claims in their first assessment year only), a notice of intent to hold reciting this condition must be recorded by the December 30th following the filing of this waiver.
5. The undersigned understand that mill and tunnel sites may also be listed on this waiver and be waived from payment of the maintenance fee, and that a notice of intent to hold for these sites is required to be filed with the BLM by the December 30th following the filing of this waiver.
6. The undersigned understand and acknowledge that pursuant to 43 U.S.C. 1212 and 18 U.S.C. 1001, the filing or recording of a false, fictitious, or fraudulent document with the BLM may result in a fine of up to \$250,000, a prison term not to exceed five years, or both.
7. The mining claims, mill or tunnel sites for which this waiver from payment of the maintenance fees is requested are:

CLAIM OR SITE NAME	BLM RECORDATION SERIAL NUMBER
1. SECOND CHANCE	420256 (9/13)
2. LOST PICK #1	416167
3.	
4.	
5.	
6.	
7.	
8.	
9.	
10.	

RECEIVED
BLM AZ STATE OFFICE
2018 AUG 24 A 9:15
PHOENIX, ARIZONA

The owner(s) (claimants) of the above mining claims and sites are:

WILLIAM ROGERS

(Owner's Name - Please Print)

PO BOX 2751

(Owner's Mailing Address)

William Rogers

(Owner's Signature)

QUARTZSITE

(City)

AZ

(State)

85346

(Zip Code)

BONITA ROGERS

(Owner's Name - Please Print)

PO BOX 2751

(Owner's Mailing Address)

Bonita Rogers

(Owner's Signature)

QUARTZSITE

(City)

AZ

(State)

85346

(Zip Code)

DANIEL MEDRANO

(Owner's Name - Please Print)

1687 E WINTERHAVEN DR

(Owner's Mailing Address)

William Rogers (agent)

(Owner's Signature)

MOHAVE VALLEY

(City)

AZ

(State)

86440

(Zip Code)

CRYSTAL MEDRANO

(Owner's Name - Please Print)

1687 E WINTERHAVEN DR

(Owner's Mailing Address)

William Rogers (agent)

(Owner's Signature)

MOHAVE VALLEY

(City)

AZ

(State)

86440

(Zip Code)

ENTERED SEP 13 2018

AC 247 = Exp Form
AC 247 removed on 9/14/18/pa

Wm Rogers
PO Box 2751
Quartzsite AZ 85346

PHOENIX AZ 852

09 SEP 2018 PM 5:1



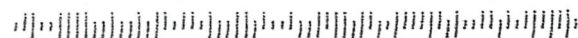
U.S. Dept of the Interior
Bureau of Land Management
Arizona State Office
One North Central Ave Ste 800
Phoenix AZ 85004

PHOENIX, ARIZONA

2018 SEP -6 P 2:16

RECEIVED
BLM AZ STATE OFFICE

6500434427 0041



I, Daniel Medrano II, do hereby give my permission to, and appoint William Rogers as my authorized representative, to act as agent in my behalf for all our joint dealings with the Bureau of Land Management.

[Signature]
CLAMANT


7-22-18
DATE

STATE OF ARIZONA
COUNTY OF MOHAVE

On the 27th day of July, 2018, personally appeared before me, a Notary Public in and for the above state and county, Daniel Medrano II, known to me or proved to be the person named in and who executed the foregoing instrument, and being first duly sworn, such person acknowledged that he or she executed said instrument for the purposes therein contained as his or her free and voluntary act and deed.

[Signature]
NOTARY PUBLIC

My Commission Expires: 2/14/2022



PHOENIX, ARIZONA
2018 AUG 24 A 9:15
RECEIVED
BLM AZ STATE OFFICE

I, Crystal Medrano, do hereby give my permission to, and appoint William Rogers as my authorized representative, to act as agent in my behalf for all our joint dealings with the Bureau of Land Management.


Crystal Medrano
CLAMANT

7/27/18
DATE

STATE OF ARIZONA
COUNTY OF MOHAVE

On the 27th day of July, 2018, personally appeared before me, a Notary Public in and for the above state and county, Crystal Medrano, known to me or proved to be the person named in and who executed the foregoing instrument, and being first duly sworn, such person acknowledged that he or she executed said instrument for the purposes therein contained as his or her free and voluntary act and deed.

Luanna Rodriguez
NOTARY PUBLIC
My Commission Expires: 2/14/2022



RECEIVED
AZ STATE OFFICE
2018 AUG 24 A 9:15
PHOENIX, ARIZONA

DEPARTMENT OF THE INTERIOR
BUREAU OF LAND MANAGEMENT
MINING CLAIMS

Run Date/Time: 9/11/2018

MC Maintenance Fees Paid Through the BLM Pay Portal
(by Date Paid)

Page 558 Of 723

CBS Receipt: 4250981

Printed For Lead File # AMC416165

Agency Tracking ID: 1535651265

Assessment Year: 2019

Paid On: 8/30/2018

Number of BLM Serial Nr: 1

Total Amount Paid: \$310.00

Claim Name	BLM Serial No	Lead File No	Amount Paid
GOLDFINGER #1	AMC416165	AMC416165	\$310.00

United States Department of the Interior**Bureau of Land Management**

BUSINESS & SUPPORT SVCS DIV

ONE N CENTRAL AVE SUITE 800

PHOENIX, AZ 85004 -4427

Phone: 602-417-9200

Receipt

No:

4250981

Transaction #: 4366489**Date of Transaction:** 08/30/2018

CUSTOMER:

CHRIS HERMO
11200 PACIFIC VIEW DR
MALIBU, CA 90265 US

LINE #	QTY	DESCRIPTION	REMARKS	UNIT PRICE	TOTAL
1	1.00	LOCATABLE MINERALS / MINING CLAIMS-NOT NEW-UNADJUD, ONE AUTH NO. ONLY / MINING CLAIM MONEY RECEIVED CASES: AMC416165/\$310.00		- n/a -	310.00
TOTAL:					\$310.00

PAYMENT INFORMATION

NOTE: Items will appear on credit card statement as "BLM O Mining Claim".

1	AMOUNT:	310.00	POSTMARKED:	N/A
	TYPE:	CREDIT CARD	RECEIVED:	08/30/2018
	NAME:	CHRIS HERMO 11200 PACIFIC VIEW DR MALIBU CA 90265 US		
	CARD NO:	XXXXXXXXXXXX2580	AUTH CODE:	064913
	NAME ON CARD:	CHRIS HERMO		
	SIGNATURE:			

REMARKS

This receipt was generated by the automated BLM Collections and Billing System and is a paper representation of a portion of the official electronic record contained therein.

When Recorded Return Document to:

☐ Check here if this is a change of address.

Telephone: _____

E-mail address: _____

AMC 399757

~~AMC 416165~~

AMC 420256

AFFIDAVIT OF PERFORMANCE OF ANNUAL WORK

1. State of Arizona, County of La Paz ss:

2. I (Name) William Rogers

3. Reside at (Address) PO Box 2751

City Quartzsite County La Paz

BLM
Date
Stamp

RECEIVED
AZ STATE OFFICE
2018 AUG 24 A 9:14
PHOENIX, ARIZONA

State AZ Zip 85346 being duly sworn, depose and say that I am a citizen of the United States, more than eighteen years of age, and that all of the facts set forth in this affidavit, subject to the provisions and penalties of 18 U.S.C. 1001 pertaining to the filing of false, fictitious, or fraudulent statements with the United States, are true and correct according to the best of my knowledge, information and belief.

4. Owner's name and address (If not shown in Items 1-3 above). William Rogers PO Box 2751 Quartzsite AZ 85346


5. That I am personally acquainted with the mining claim(s). The work and improvements were made by and at the expense of the owner(s) of said claim(s). Said contiguous group of claims, listed on this document, are situated in the

_____ (optional) Mining District, Maricopa County, Arizona.

Line No.	AMC NUMBER	CLAIM/SITE NAME	COUNTY RECORDER DATA (If available)	TWP	RNG	SEC
1	399757	Gold Smelter #2		7N	3W	19
2						
3						
4						
5						
6						

AC 480
ENTERED AUG 31 2018
113

AFFIDAVIT OF PERFORMANCE OF ANNUAL WORK – page 2



7						
8						
9						
10						

6. That between the dates starting at 12 o'clock noon on September 1, 2017 and ending at 12 o'clock noon on September 1, 2018 at least \$ 100.00 dollars worth of work and improvements were done and performed upon said claim(s) or upon one or more of a contiguous group of claims for the benefit of all, wholly or partly outside of a contiguous group of claims for the benefit of all, not including the location work.

7. That the following persons were employed to perform the work and improvements described herein: _____

William Rogers; Benita Rogers

8. That the work and improvements performed were: Road repair & improvement; reclamation


9. Dated: 8-22-18 Signature: [Signature]

SUBSCRIBED AND SWORN TO before me, a Notary Public, this 22 day of AUG 2018

By: WILLIAM ROGERS

Notary Public [Signature]

My Commission Expires 02/02/20



Bureau of Land Management
Arizona State Office
www.blm.gov/az

No. of Claims: 1 x \$10 = 1000
 Check No.: _____ Init. PER
 Receipt No.: 4243406
For BLM Use Only

When Recorded Return Document to:

AMC 416165
420256

☐ Check here if this is a change of address.

Telephone: _____

E-mail address: _____

AFFIDAVIT OF PERFORMANCE OF ANNUAL WORK

1. State of Arizona, County of La Paz ss:

2. I (Name) William Rogers

3. Reside at (Address) PO Box 2751

City Quartzsite County La Paz

BLM
Date
Stamp

RECEIVED
BLM AZ STATE OFFICE
2018 AUG 24 A 9:15
PHOENIX, ARIZONA

State AZ Zip 85346 being duly sworn, depose and say that I am a citizen of the United States, more than eighteen years of age, and that all of the facts set forth in this affidavit, subject to the provisions and penalties of 18 U.S.C. 1001 pertaining to the filing of false, fictitious, or fraudulent statements with the United States, are true and correct according to the best of my knowledge, information and belief.

4. Owner's name and address (If not shown in Items 1-3 above). Bonita Rogers PO Box 2751 Quartzsite AZ 85346 ; Daniel & Crystal Medrano 1687 E. Wintehaven Dr. Mahave Valley AZ 86440

5. That I am personally acquainted with the mining claim(s). The work and improvements were made by and at the expense of the owner(s) of said claim(s). Said contiguous group of claims, listed on this document, are situated in the

(optional) Mining District; Maricopa County, Arizona.

Line No.	AMC NUMBER	CLAIM/SITE NAME	COUNTY RECORDER DATA (If available)	TWP	RNG	SEC
1	416167	Lost Pick #1		7N	4W	12
2	420256	Second Chance		7N	4W	13
3						
4						
5						
6						

AFFIDAVIT OF PERFORMANCE OF ANNUAL WORK – page 2

RECEIVED LAZ STATE OFFICE 2018 AUG 24 A 9:15 PHOENIX, ARIZONA	BLM Date Stamp
--	----------------------

7						
8						
9						
10						

6. That between the dates starting at 12 o'clock noon on September 1, 20 17 and ending at 12 o'clock noon on September 1, 20 18 at least \$ 200.00 dollars worth of work and improvements were done and performed upon said claim(s) or upon one or more of a contiguous group of claims for the benefit of all, wholly or partly outside of a contiguous group of claims for the benefit of all, not including the location work.

7. That the following persons were employed to perform the work and improvements described herein: William Rogers ; Bonita Rogers

8. That the work and improvements performed were: Road repair & improvement ; Reclamation


9. Dated: 8-22-18 Signature: William Rogers

SUBSCRIBED AND SWORN TO before me, a Notary Public, this 22 day of AUG. 20 18

By: WILLIAM ROGERS

Notary Public Laurie Thornbury

My Commission Expires 02/02/20



Bureau of Land Management
Arizona State Office
www.az.blm.gov

No. of Claims: <u>2</u> x \$10 = <u>20.00</u>
Check No.: _____ Init. <u>DER</u>
Receipt No.: <u>4243406</u>
For BLM Use Only

United States Department of the Interior
Bureau of Land Management
 DIV OF LANDS, MINRLS & ENERGY
 ONE N CENTRAL AVE
 PHOENIX, AZ 85004 -4427
 Phone: 602-417-9200

Receipt

No:

4243406

Transaction #: 4358844		<i>AC 480</i> ENTERED AUG 31 2018 <i>PS</i>
Date of Transaction: 08/24/2018		
CUSTOMER:		
WILLIAM H ROGERS PO BOX 2751 QUARTZSITE, AZ 85346-2751 US		

LINE #	QTY	DESCRIPTION	REMARKS	UNIT PRICE	TOTAL
1	1.00	LOCATABLE MINERALS / MINING CLAIMS-NOT NEW-UNADJUD, ONE AUTH NO. ONLY / MINING CLAIM MONEY RECEIVED CASES: AMC399757/\$30.00	2018 POL/3	- n/a -	30.00
TOTAL:					\$30.00

PAYMENT INFORMATION			
1	AMOUNT:	30.00	POSTMARKED: N/A
	TYPE:	CASH	RECEIVED: 08/24/2018
	NAME:	ROGERS, WILLIAM H PO BOX 2751 QUARTZSITE AZ 85346-2751 US	

REMARKS

This receipt was generated by the automated BLM Collections and Billing System and is a paper representation of a portion of the official electronic record contained therein.

UNITED STATES
DEPARTMENT OF THE INTERIOR
BUREAU OF LAND MANAGEMENT

MAINTENANCE FEE WAIVER CERTIFICATION

SEE INSTRUCTIONS ON PAGE 2

FORM APPROVED
OMB NO. 1004-0114

Expires: January 31, 2020

AMC 414065
415949
416165

416265

416688

1. This small miner waiver is filed for the assessment year beginning on September 1, 2016 and ending on September 1, 2017.
2. The undersigned and all related parties owned ten or fewer mining claims, mill, or tunnel sites located and maintained on Federal lands in the United States of America on September 1, 2017.
3. The undersigned have performed the assessment work required by law for each mining claim listed prior to filing this waiver and understand that by filing this form, the undersigned must file an affidavit of assessment work with the Bureau of Land Management (BLM) by the December 30th following the filing of this waiver.
4. The undersigned understand that if the assessment work obligation has not yet come due under 30 U.S.C. 28 (for those claims in their first assessment year only), a notice of intent to hold reciting this condition must be recorded by the December 30th following the filing of this waiver.
5. The undersigned understand that mill and tunnel sites may also be listed on this waiver and be waived from payment of the maintenance fee, and that a notice of intent to hold for these sites is required to be filed with the BLM by the December 30th following the filing of this waiver.
6. The undersigned understand and acknowledge that pursuant to 43 U.S.C. 1212 and 18 U.S.C. 1001, the filing or recording of a false, fictitious, or fraudulent document with the BLM may result in a fine of up to \$250,000, a prison term not to exceed five years, or both.
7. The mining claims, mill or tunnel sites for which this waiver from payment of the maintenance fees is requested are:

CLAIM OR SITE NAME	BLM RECORDATION SERIAL NUMBER
1. Lost Pick #3	✓ AMC 414065
2. Lost Pick #7	AMC 415949
3. Lost Pick #8	AMC 416168
4. Lost Pick #10	AMC 416265
5. Lost Pick #11	AMC 416688
6. Lost Pick #12	AMC 416689
7. Lost Pick #13	AMC 416690
8. Lost Pick #14	AMC 416691
9.	
10.	

The owner(s) (claimants) of the above mining claims and sites are:

Craig Aday
(Owner's Name - Please Print)
384 Echo Court, San Bernardino CA
(Owner's Mailing Address)

Craig Aday
(Owner's Signature)
San Bernardino CA 92404
(City) (State) (Zip Code)

Virginia Davis
(Owner's Name - Please Print)
384 Echo Court
(Owner's Mailing Address)

Virginia Davis
(Owner's Signature)
San Bernardino CA 92404
(City) (State) (Zip Code)

(Owner's Name - Please Print)
(Owner's Mailing Address)

(Owner's Signature)
(City) (State) (Zip Code)

(Owner's Name - Please Print)
(Owner's Mailing Address)

(Owner's Signature)
(City) (State) (Zip Code)

(Continued on page 2)

RECEIVED
BLM AZ STATE OFFICE

ENTERED
SEP 06 2017
BY: [Signature]

nmw

(Owner's Name - Please Print)

(Owner's Signature)

(Owner's Mailing Address)

(City)

(State)

(Zip Code)

(Owner's Name - Please Print)

(Owner's Signature)

(Owner's Mailing Address)

(City)

(State)

(Zip Code)

(Owner's Name - Please Print)

(Owner's Signature)

(Owner's Mailing Address)

(City)

(State)

(Zip Code)

(Owner's Name - Please Print)

(Owner's Signature)

(Owner's Mailing Address)

(City)

(State)

(Zip Code)

18 U.S.C. 1001 and 43 U.S.C. 1212 make it a crime for any person knowingly and willfully to make to any department or agency of the United States any false, fictitious or fraudulent statements or representations as to any matter within its jurisdiction.

INSTRUCTIONS

1. This certification is made under the provisions of 43 U.S.C. § 1744 and 30 U.S.C. §28-28k and the regulations thereunder (43 CFR Part 3830).
2. The claimant(s) must fill in the dates in paragraph 1 for the beginning and ending of the assessment year for which this waiver is sought.
3. The claimant(s) must fill in the date in paragraph 2 for the beginning of the assessment year for which this waiver is sought.
4. All claim and site names and BLM serial numbers must be listed for the mining claims, mill sites, and tunnel sites for which the waiver is sought.
5. All owners of the mining claims, mill sites, and tunnel sites and their addresses must be given.
6. This waiver form must be signed by all the claimants or their designated agent, in original form. If an agent is designated, a notarized designation of agent, signed by all of the claimants with proper address given, must be submitted with this waiver.
7. This form must be filed no later than September 1st for the upcoming assessment year in the BLM State Office where the mining claims or sites are recorded, or the waiver cannot be granted by the BLM. (Example: To obtain a waiver for the assessment year 2012, which begins on September 1, 2011, you must qualify for and file for a waiver no later than September 1, 2011, in the proper BLM State Office.)
8. For all mining claims which require assessment work, you must record an affidavit of labor on or before the December 30th immediately following the filing of this waiver. For all other mining claims or sites waived, you must record a notice of intent to hold on or before the December 30th immediately following the filing of this waiver.
9. Mill and tunnel sites may also be listed on this waiver and be waived from payment of the maintenance fee. A notice of intent to hold for these sites is required to be filed by the December 30th following the filing of this waiver.

FOR OFFICIAL USE ONLY

(Continued on page 3)

(Form 3830-2, page 2)

PHOENIX, ARIZONA
2011 AUG 15 A 10:38
RECEIVED
BLM AZ STATE OFFICE

UNITED STATES
DEPARTMENT OF THE INTERIOR
BUREAU OF LAND MANAGEMENT

MAINTENANCE FEE WAIVER CERTIFICATION

FORM APPROVED
OMB NO. 1004-0114
Expires: January 31, 2020

SEE INSTRUCTIONS ON PAGE 2

1. This small miner waiver is filed for the assessment year beginning on September 1, 2017 and ending on September 1, 2018.
2. The undersigned and all related parties owned ten or fewer mining claims, mill, or tunnel sites located and maintained on Federal lands in the United States of America on September 1, 2017.
3. The undersigned have performed the assessment work required by law for each mining claim listed prior to filing this waiver and understand that by filing this form, the undersigned must file an affidavit of assessment work with the Bureau of Land Management (BLM) by the December 30th following the filing of this waiver.
4. The undersigned understand that if the assessment work obligation has not yet come due under 30 U.S.C. 28 (for those claims in their first assessment year only), a notice of intent to hold reciting this condition must be recorded by the December 30th following the filing of this waiver.
5. The undersigned understand that mill and tunnel sites may also be listed on this waiver and be waived from payment of the maintenance fee, and that a notice of intent to hold for these sites is required to be filed with the BLM by the December 30th following the filing of this waiver.
6. The undersigned understand and acknowledge that pursuant to 43 U.S.C. 1212 and 18 U.S.C. 1001, the filing or recording of a false, fictitious, or fraudulent document with the BLM may result in a fine of up to \$250,000, a prison term not to exceed five years, or both.
7. The mining claims, mill or tunnel sites for which this waiver from payment of the maintenance fees is requested are:

CLAIM OR SITE NAME	BLM RECORDATION SERIAL NUMBER
1. Lost Pk # 9	AMC 416169
2.	
3.	
4.	
5.	
6.	
7.	
8.	
9.	
10.	

The owner(s) (claimants) of the above mining claims and sites are:

Creig Aday
(Owner's Name - Please Print)
384 Echo Court
(Owner's Mailing Address)

Creig Aday
(Owner's Signature)
San Bernardino Ca 92404
(City) (State) (Zip Code)

ADDRESSES
UPDATED
Kylie Aday
(Owner's Name - Please Print)
P.O. Box 110813
(Owner's Mailing Address)

Kylie Aday
(Owner's Signature)
Tomball CT 06611
(City) (State) (Zip Code)

(Owner's Name - Please Print)
(Owner's Mailing Address)

(Owner's Signature)
(City) (State) (Zip Code)

(Owner's Name - Please Print)
(Owner's Mailing Address)

(Owner's Signature)
(City) (State) (Zip Code)

(Continued on page 2)

PHOENIX, ARIZONA

2017 AUG 15 10:39

RECEIVED
BLM AZ STATE OFFICE

ENTERED
SEP 06 2017
BY: [Signature]

WV
[Signature]

(Owner's Name - Please Print)

(Owner's Signature)

(Owner's Mailing Address)

(City)

(State)

(Zip Code)

(Owner's Name - Please Print)

(Owner's Signature)

(Owner's Mailing Address)

(City)

(State)

(Zip Code)

(Owner's Name - Please Print)

(Owner's Signature)

(Owner's Mailing Address)

(City)

(State)

(Zip Code)

(Owner's Name - Please Print)

(Owner's Signature)

(Owner's Mailing Address)

(City)

(State)

(Zip Code)

18 U.S.C. 1001 and 43 U.S.C. 1212 make it a crime for any person knowingly and willfully to make to any department or agency of the United States any false, fictitious or fraudulent statements or representations as to any matter within its jurisdiction.

INSTRUCTIONS

1. This certification is made under the provisions of 43 U.S.C. § 1744 and 30 U.S.C. § 28-28k and the regulations thereunder (43 CFR Part 3830).
2. The claimant(s) must fill in the dates in paragraph 1 for the beginning and ending of the assessment year for which this waiver is sought.
3. The claimant(s) must fill in the date in paragraph 2 for the beginning of the assessment year for which this waiver is sought.
4. All claim and site names and BLM serial numbers must be listed for the mining claims, mill sites, and tunnel sites for which the waiver is sought.
5. All owners of the mining claims, mill sites, and tunnel sites and their addresses must be given.
6. This waiver form must be signed by all the claimants or their designated agent, in original form. If an agent is designated, a notarized designation of agent, signed by all of the claimants with proper address given, must be submitted with this waiver.
7. This form must be filed no later than September 1st for the upcoming assessment year in the BLM State Office where the mining claims or sites are recorded, or the waiver cannot be granted by the BLM. (Example: To obtain a waiver for the assessment year 2012, which begins on September 1, 2011, you must qualify for and file for a waiver no later than September 1, 2011, in the proper BLM State Office.)
8. For all mining claims which require assessment work, you must record an affidavit of labor on or before the December 30th immediately following the filing of this waiver. For all other mining claims or sites waived, you must record a notice of intent to hold on or before the December 30th immediately following the filing of this waiver.
9. Mill and tunnel sites may also be listed on this waiver and be waived from payment of the maintenance fee. A notice of intent to hold for these sites is required to be filed by the December 30th following the filing of this waiver.

FOR OFFICIAL USE ONLY

PHOENIX, ARIZONA

2011 AUG 15 A 10:38

RECEIVED
BLM AZ STATE OFFICE

UNITED STATES
DEPARTMENT OF THE INTERIOR
BUREAU OF LAND MANAGEMENT

416165

CREDIT CARD PAYMENT
For Mining Claim Maintenance Fee

☐ THIS IS A CHANGE OF ADDRESS

TELEPHONE SUBMISSION - ACCURACY OF THE BELOW INFORMATION IS THE RESPONSIBILITY OF THE CLAIMANT/OWNER

NAME Christopher HERMO
ADDRESS 11200 Pacific View Drive
CITY Malibu STATE CA ZIP 90265
PHONE # 805 - 469-9761

SEND RECEIPT TO ☒ Above address
☐ Other (Include Name and Mailing Address):

AMC NUMBER

CLAIM/SITE NAME

25 ac. 416165
Assoc. _____
Placer _____

Goldfinger #1

DATE STAMP

_____ # of Claim/Site
x 155.00 Each
\$ 310 Total Charged ER (INITIALS)

RECEIPT # 3967947

RECEIVED
BUREAU OF LAND MANAGEMENT
PHOENIX, ARIZONA
2017 AUG 31 P 3:14

***** FOR OFFICIAL USE ONLY *****

DATE _____ INITIALS _____ VERIFIED _____

AT 9/1/17

United States Department of the Interior
Bureau of Land Management
 DIV OF LANDS, MINRLS & ENERGY
 ONE N CENTRAL AVE
 PHOENIX, AZ 85004 -4427
 Phone: 602-417-9200

Receipt

No: 3967947

Transaction #: 4077844	
Date of Transaction: 08/31/2017	
CUSTOMER:	
	CHRISTOPHER HERMO 11200 PACIFIC VIEW DR MALIBU,CA 90265-2128 US

LINE #	QTY	DESCRIPTION	REMARKS	UNIT PRICE	TOTAL
1	1.00	LOCATABLE MINERALS / MINING CLAIMS- NOT NEW-UNADJUD,ONE AUTH NO. ONLY / MINING CLAIM MONEY RECEIVED CASES: AMC416165/\$310.00	2018 MAINT (1)	- n/a -	310.00
TOTAL:					\$310.00

PAYMENT INFORMATION			
NOTE: Items will appear on credit card statement as "Bureau of Land Mgmt CO".			
1	AMOUNT:	310.00	POSTMARKED: N/A
	TYPE:	CREDIT CARD	RECEIVED: 08/31/2017
	NAME:	HERMO, CHRISTOPHER 11200 PACIFIC VIEW DR MALIBU CA 90265-2128 US	
	CARD NO:	XXXXXXXXXXXX2580	AUTH CODE: 043519
	NAME ON CARD:	CHRISTOPHER HERMO	
	EXPIRES:	01/2019	
	SIGNATURE:		

REMARKS

This receipt was generated by the automated BLM Collections and Billing System and is a paper representation of a portion of the official electronic record contained therein.

Run Date: 09/05/17

Run Time: 02:33 PM

**DEPARTMENT OF THE INTERIOR
BUREAU OF LAND MANAGEMENT
MINING CLAIMS**

MC Maintenance Fees Paid Through the BLM Pay Portal

CBS Receipt: 3966770

Printed For Lead File # AMC416165

Agency Tracking ID: 1504124667

Assessment Year: 2018

Number of BLM Serial Nr: 1

Paid On: 08/30/2017

Total Amount Paid: \$465.00

Claim Name	BLM Serial No	Lead File No	Amount Paid
GOLDFINGER #2	AMC416166	AMC416165	\$465.00

United States Department of the Interior
Bureau of Land Management
 BUSINESS & SUPPORT SVCS DIV
 ONE N CENTRAL AVE SUITE 800
 PHOENIX, AZ 85004 -4427
 Phone: 602-417-9200

Receipt

No: 3966770

Transaction #: 4076654**Date of Transaction:** 08/30/2017

CUSTOMER:

CHRIS HERMO
 11200 PACIFIC VIEW DR
 MALIBU, CA 90265 US

LINE #	QTY	DESCRIPTION	REMARKS	UNIT PRICE	TOTAL
1	1.00	LOCATABLE MINERALS / MINING CLAIMS- NOT NEW-UNADJUD, ONE AUTH NO. ONLY / MINING CLAIM MONEY RECEIVED CASES: AMC416166/\$465.00		- n/a -	465.00
TOTAL:					\$465.00

PAYMENT INFORMATION

NOTE: Items will appear on credit card statement as "BLM O Mining Claim".

1	AMOUNT:	465.00	POSTMARKED:	N/A
	TYPE:	CREDIT CARD	RECEIVED:	08/30/2017
	NAME:	CHRIS HERMO 11200 PACIFIC VIEW DR MALIBU CA 90265 US		
	CARD NO:	XXXXXXXXXXXX2580	AUTH CODE:	032616
	NAME ON CARD:	CHRIS HERMO		
	EXPIRES:	01/2019		
	SIGNATURE:			

REMARKS

This receipt was generated by the automated BLM Collections and Billing System and is a paper representation of a portion of the official electronic record contained therein.

UNITED STATES
DEPARTMENT OF THE INTERIOR
BUREAU OF LAND MANAGEMENT

AFFIDAVIT OF ANNUAL ASSESSMENT WORK

FORM APPROVED
OMB NO.: 1004-0114
Expires: January 31, 2020

AMC414065
415949
416165
416689

909-230-1841
goldpickers@yahoo.com

WHEN RECORDED, MAIL DOCUMENT TO:

NAME: Craig Aday

ADDRESS: 384 Echo Court

CITY, STATE, ZIP: San Bernardino, Ca 92404

OFFICIAL RECORDS OF
MARICOPA COUNTY RECORDER

ADRIAN FONTES

2017-0600038 08/15/17 11:13

PAPER RECORDING

0726645-3-1-1
castilloe

FOR COUNTY RECORDER'S USE

No. of Claims 7

x \$10/claim

Total due BLM \$ 70.00

806 3937437

TO ALL WHOM IT MAY CONCERN:

1. The undersigned certifies that at least \$100 per claim was expended for development, labor and improvements, or equivalent value added, as the annual assessment work for the assessment year ending September 1, 2017 for the following contiguous unpatented mining claim(s), located in the County of Maricopa, in the State of Arizona.

BLM Serial No.	Name of Claim	Tp	Rg	Sec	Mer	County Recordation Book and Page No.	Co. Recording Date
<u>AMC</u> 414065	<u>Lost Pick #3</u>	<u>7N</u>	<u>4W</u>	<u>12</u>			
<u>AMC</u> 415949	<u>Lost Pick #7</u>	<u>7N</u>	<u>4W</u>	<u>12</u>			
<u>AMC</u> 416168	<u>Lost Pick #8</u>	<u>7N</u>	<u>4W</u>	<u>12</u>			
<u>AMC</u> 416169	<u>Lost Pick #9</u>	<u>7N</u>	<u>4W</u>	<u>12</u>			
<u>AMC</u> 416265	<u>Lost Pick #10</u>	<u>7N</u>	<u>4W</u>	<u>11</u>			
<u>AMC</u> 416688	<u>Lost Pick #11</u>	<u>7N</u>	<u>4W</u>	<u>11</u>			
<u>AMC</u> 416689	<u>Lost Pick #12</u>	<u>7N</u>	<u>4W</u>	<u>11</u>			

PHOENIX, ARIZONA

2017 AUG 23

RECEIVED
STATE OFFICE

(Continued on page 2)

2017 AUG 15 A 10:50

RECEIVED
BLM AZ STATE OFFICE

TO SHOW COUNTY
RECORDATION

2. Type of labor and improvements (specify what was done and give the total value for that labor and improvement to show at least \$100 for each claim). If a geological, geochemical, or geophysical survey was performed, as per 30 U.S.C. 28-1, reference the title of the report of survey, give cost and date of the survey and report, and indicate it was filed with the County Recorder:

Description of Work Performed	Value of Work Performed	Date Work Was Performed
Leveled road, rebuilt claim corners, removed trash, dug for placer gold, panned gold from black sand / sand.	\$ 1000	10/1/16--8/1/17

3. Name and mailing address of each person who performed the labor and improvements:

Name (please print)

Craig Aday

Current Mailing Address (please print)

384 Echo Court, San Bernardino, Ca 92404

4. Name and mailing address of each person who holds and claims the subject mining claim(s) for the valuable minerals contained therein. Be sure to indicate if there is a change of address:

Name (please print)

Craig Aday

Virginia Davis

Current Mailing Address (please print)

384 Echo Court, San Bernardino, Ca 92404

384 Echo Court, San Bernardino, Ca 92404

RECEIVED
MAY STATE OFFICE
2017 AUG 23 A 10:11
PHOENIX, ARIZONA

5. The undersigned testifies that on the date of 8/15, 2017, all monuments required by law were erected upon the subject claim(s), and all notices required by law were posted on the subject claim(s) or copies thereof were in place, and at said date, each corner monument bore or contained

PHOENIX, ARIZONA

markings sufficient to appropriately designate the corner of the claim to which it pertains and the name of the claim(s).

I hereby certify under penalty of perjury under the laws of the State of Arizona that the foregoing statements are true and correct:

Chris Acly
(Signature of person responsible for above statement)

Date: 8/15/2012

Title 18 U.S.C. 1001 and 43 U.S.C. 1212 make it a crime for any person knowingly and willfully to make to any department or agency of the United States any false, fictitious or fraudulent statements or representations as to any matter within its jurisdiction.


Notary Block

SUBSCRIBED AND SWORN TO before me, this 15th day of August 2012

By: [Signature]
(Signature of Affiant)

Title: Notary Public

My Commission Expires: FEB. 15, 2020



INSTRUCTIONS

1. This is an optional form that may be used to satisfy the requirements for the Bureau of Land Management (BLM) under the provisions of 43 U.S.C. §1744 and 30 U.S.C. §28-28d and the regulations thereunder (43 CFR part 3835). Since local and State laws may vary, you should contact your local and State agencies where the claims are located to ensure all applicable laws and requirements are satisfied.
2. The claimant(s) must fill in the date in paragraph 1 for the applicable assessment year and the county and state where the claims are located.
3. All claim names, BLM serial numbers, legal descriptions, and original county recording information must be listed for the claims pertaining to this assessment notice.
4. The claimant(s) must complete paragraph 2 listing all labor or improvements which was performed on or did benefit the subject mining claims. The value and date of the labor or improvements must also be listed. The total amount of labor or improvements can be listed, but the total expenditure must equal at least \$100 for each claim.
5. The names and current mailing addresses of the person(s) performing the labor shall be listed in paragraph 3.
6. The name and current mailing address of each owner (claimant) of the claims shall be listed in paragraph 4. The mailing address shall be the owner's address and not the address of an agent or anyone representing the claimant. Be sure to note if there has been a change of address.
7. Paragraph 5 shall be completed to show the date it was verified that all monuments required by law were properly erected, all notices were posted, and that corners were appropriately designated for all claims listed.
8. An exact legible reproduction or duplicate (other than microfilm or other electronic media) of this affidavit or another type of affidavit of assessment work that you file or will file in the county where each claim is located, must be filed with the BLM on or before December 30 of the calendar year in which the assessment year ends. For mill or tunnel sites, a separate notice of intent to hold must be filed with the BLM on or before December 30. Requirements for filing a notice of intent to hold can be found at 43 CFR 3835.33.
9. A processing fee of \$10 for each claim listed must be remitted to the BLM along with this or any other affidavit of assessment work.

UNITED STATES
DEPARTMENT OF THE INTERIOR
BUREAU OF LAND MANAGEMENTFORM APPROVED
OMB NO.: 1004-0114
Expires: January 31, 2020414065
415949

AFFIDAVIT OF ANNUAL ASSESSMENT WORK

909-330-1841

goldpickers@yahoo.com

WHEN RECORDED, MAIL DOCUMENT TO:

NAME: Creig AdayADDRESS: 384 Echo CourtCITY, STATE, ZIP: San Bernardino Ca 92404

416265

416688

416165

FOR COUNTY RECORDER'S USE

No. of Claims 7

x \$10/claim

Total due BLM \$ 70.00

3937437

TO ALL WHOM IT MAY CONCERN:

1. The undersigned certifies that at least \$100 per claim was expended for development, labor and improvements, or equivalent value added, as the annual assessment work for the assessment year ending September 1, 2017 for the following contiguous unpatented mining claim(s), located in the County of Maricopa, in the State of Arizona.

BLM Serial No.	Name of Claim	Tp	Rg	Sec	Mer	County Recordation Book and Page No.	Co. Recording Date
<u>414065</u>	<u>Lost Pick #3</u>	<u>7N</u>	<u>4W</u>	<u>12</u>			
<u>415949</u>	<u>Lost Pick #7</u>	<u>7N</u>	<u>4W</u>	<u>12</u>			
<u>416168</u>	<u>Lost Pick #8</u>	<u>7N</u>	<u>4W</u>	<u>12</u>			
<u>416169</u>	<u>Lost Pick #9</u>	<u>7N</u>	<u>4W</u>	<u>12</u>			
<u>416265</u>	<u>Lost Pick #10</u>	<u>7N</u>	<u>4W</u>	<u>11</u>			
<u>416688</u>	<u>Lost Pick #11</u>	<u>7N</u>	<u>4W</u>	<u>11</u>			
<u>416689</u>	<u>Lost Pick #12</u>	<u>7N</u>	<u>4W</u>	<u>11</u>			

(Continued on page 2)

2017 AUG 15 A 10:50

RECEIVED
BLM AZ STATE OFFICE

2. Type of labor and improvements (specify what was done and give the total value for that labor and improvement to show at least \$100 for each claim). If a geological, geochemical, or geophysical survey was performed, as per 30 U.S.C. 28-1, reference the title of the report of survey, give cost and date of the survey and report, and indicate it was filed with the County Recorder:

Description of Work Performed	Value of Work Performed	Date Work Was Performed
Leveled road, rebuilt claim corners, removed trash, dug for placer gold, panned gold from black sand / sand.		

3. Name and mailing address of each person who performed the labor and improvements:

Name (please print)

Craig Aday

Current Mailing Address (please print)

384 Echo Court, San Bernardino, Ca 92404

4. Name and mailing address of each person who holds and claims the subject mining claim(s) for the valuable minerals contained therein. Be sure to indicate if there is a change of address:

Name (please print)

Craig Aday
Virginia Davis

Current Mailing Address (please print)

384 Echo Court, San Bernardino, Ca 92404
384 Echo Court, San Bernardino, Ca 92404

5. The undersigned testifies that on the date of 8/15, 2017, all monuments required by law were erected upon the subject claim(s), and all notices required by law were posted on the subject claim(s) or copies thereof were in place, and at said date, each corner monument bore or contained

PHOENIX, ARIZONA

(Continued on page 3)

2017 AUG 15 A 10:50

(Form 3830-4, page 2)

RECEIVED
BLM AZ STATE OFFICE

markings sufficient to appropriately designate the corner of the claim to which it pertains and the name of the claim(s).

I hereby certify under penalty of perjury under the laws of the State of Arizona that the foregoing statements are true and correct:

Craig Aclay
(Signature of person responsible for above statement)

Date: 8/15/2017

Title 18 U.S.C. 1001 and 43 U.S.C. 1212 make it a crime for any person knowingly and willfully to make to any department or agency of the United States any false, fictitious or fraudulent statements or representations as to any matter within its jurisdiction.


Notary Block

SUBSCRIBED AND SWORN TO before me, this 15th day of August 20 17

By: [Signature]
(Signature of Affiant)

Title: Notary Public

My Commission Expires: FEB. 15, 2020



INSTRUCTIONS

1. This is an optional form that may be used to satisfy the requirements for the Bureau of Land Management (BLM) under the provisions of 43 U.S.C. §1744 and 30 U.S.C. §28-28d and the regulations thereunder (43 CFR part 3835). Since local and State laws may vary, you should contact your local and State agencies where the claims are located to ensure all applicable laws and requirements are satisfied.
2. The claimant(s) must fill in the date in paragraph 1 for the applicable assessment year and the county and state where the claims are located.
3. All claim names, BLM serial numbers, legal descriptions, and original county recording information must be listed for the claims pertaining to this assessment notice.
4. The claimant(s) must complete paragraph 2 listing all labor or improvements which was performed on or did benefit the subject mining claims. The value and date of the labor or improvements must also be listed. The total amount of labor or improvements can be listed, but the total expenditure must equal at least \$100 for each claim.
5. The names and current mailing addresses of the person(s) performing the labor shall be listed in paragraph 3.
6. The name and current mailing address of each owner (claimant) of the claims shall be listed in paragraph 4. The mailing address shall be the owner's address and not the address of an agent or anyone representing the claimant. Be sure to note if there has been a change of address.
7. Paragraph 5 shall be completed to show the date it was verified that all monuments required by law were properly erected, all notices were posted, and that corners were appropriately designated for all claims listed.
8. An exact legible reproduction or duplicate (other than microfilm or other electronic media) of this affidavit or another type of affidavit of assessment work that you file or will file in the county where each claim is located, must be filed with the BLM on or before December 30 of the calendar year in which the assessment year ends. For mill or tunnel sites, a separate notice of intent to hold must be filed with the BLM on or before December 30. Requirements for filing a notice of intent to hold can be found at 43 CFR 3835.33.
9. A processing fee of \$10 for each claim listed must be remitted to the BLM along with this or any other affidavit of assessment work.

PHOENIX, ARIZONA

2017 AUG 15 A 10:50

RECEIVED
BLM AZ STATE OFFICE

UNITED STATES
DEPARTMENT OF THE INTERIOR
BUREAU OF LAND MANAGEMENT

FORM APPROVED
OMB NO.: 1004-0114
Expires: January 31, 2020

AFFIDAVIT OF ANNUAL ASSESSMENT WORK

909-230-1841
goldpickers@yahoo.com

WHEN RECORDED, MAIL DOCUMENT TO:

NAME: Creig Aday

ADDRESS: 384 Echo Court

CITY, STATE, ZIP: San Bernardino, Ca

92404

FOR COUNTY RECORDER'S USE

No. of Claims 2

x \$10/claim

Total due BLM \$ 20.00

TO ALL WHOM IT MAY CONCERN:

~~3937437~~

1. The undersigned certifies that at least \$100 per claim was expended for development, labor and improvements, or equivalent value added, as the annual assessment work for the assessment year ending September 1, 2017 for the following contiguous unpatented mining claim(s), located in the County of Yavapai/Maricopa in the State of Arizona.

BLM Serial No.	Name of Claim	Tp	Rg	Sec	Mer	County Recordation Book and Page No.	Co. Recording Date
<u>416690</u> <i>AMC</i>	<u>Lost Pick #13</u>	<u>7N</u>	<u>4W</u>	<u>12</u>			
<u>416991</u> <i>AMC</i>	<u>Lost Pick #14</u>	<u>7N</u>	<u>4W</u>	<u>12</u>			

(Continued on page 2)

PHOENIX, ARIZONA

2017 AUG 15 A 10:50

RECEIVED
BLM AZ STATE OFFICE

2. Type of labor and improvements (specify what was done and give the total value for that labor and improvement to show at least \$100 for each claim). If a geological, geochemical, or geophysical survey was performed, as per 30 U.S.C. 28-1, reference the title of the report of survey, give cost and date of the survey and report, and indicate it was filed with the County Recorder:

Description of Work Performed	Value of Work Performed	Date Work Was Performed
Leveled road, rebuilt claim corners, removed trash, dug for placer gold, panned gold from black sand sand	400.00	11/1/17 - 7/1/17

3. Name and mailing address of each person who performed the labor and improvements:

Name (please print)

Craig Aday

Current Mailing Address (please print)

384 Echo Court, San Bernardino, Ca 92404

4. Name and mailing address of each person who holds and claims the subject mining claim(s) for the valuable minerals contained therein. Be sure to indicate if there is a change of address:

Name (please print)

Craig Aday

Virginia Davis

Current Mailing Address (please print)

384 Echo Court, San Bernardino, Ca 92404

384 Echo Court, San Bernardino, Ca 92404

5. The undersigned testifies that on the date of 8/15, 2017, all monuments required by law were erected upon the subject claim(s), and all notices required by law were posted on the subject claim(s) or copies thereof were in place, and at said date, each corner monument bore or contained

PHOENIX, ARIZ

2017 AUG 15 A 10:50

RECEIVED
BLM AZ STATE OFFICE



markings sufficient to appropriately designate the corner of the claim to which it pertains and the name of the claim(s).

I hereby certify under penalty of perjury under the laws of the State of Arizona that the foregoing statements are true and correct:

Crystal A. Santiago
(Signature of person responsible for above statement)

Date: 8/15/2017

Title 18 U.S.C. 1001 and 43 U.S.C. 1212 make it a crime for any person knowingly and willfully to make to any department or agency of the United States any false, fictitious or fraudulent statements or representations as to any matter within its jurisdiction.


Notary Block

SUBSCRIBED AND SWORN TO before me, this 15th day of August 20 17

By: [Signature]
(Signature of Affiant)

Title: Notary Public

My Commission Expires: Feb. 15, 2020



INSTRUCTIONS

1. This is an optional form that may be used to satisfy the requirements for the Bureau of Land Management (BLM) under the provisions of 43 U.S.C. §1744 and 30 U.S.C. §28-28d and the regulations thereunder (43 CFR part 3835). Since local and State laws may vary, you should contact your local and State agencies where the claims are located to ensure all applicable laws and requirements are satisfied.
2. The claimant(s) must fill in the date in paragraph 1 for the applicable assessment year and the county and state where the claims are located.
3. All claim names, BLM serial numbers, legal descriptions, and original county recording information must be listed for the claims pertaining to this assessment notice.
4. The claimant(s) must complete paragraph 2 listing all labor or improvements which was performed on or did benefit the subject mining claims. The value and date of the labor or improvements must also be listed. The total amount of labor or improvements can be listed, but the total expenditure must equal at least \$100 for each claim.
5. The names and current mailing addresses of the person(s) performing the labor shall be listed in paragraph 3.
6. The name and current mailing address of each owner (claimant) of the claims shall be listed in paragraph 4. The mailing address shall be the owner's address and not the address of an agent or anyone representing the claimant. Be sure to note if there has been a change of address.
7. Paragraph 5 shall be completed to show the date it was verified that all monuments required by law were properly erected, all notices were posted, and that corners were appropriately designated for all claims listed.
8. An exact legible reproduction or duplicate (other than microfilm or other electronic media) of this affidavit or another type of affidavit of assessment work that you file or will file in the county where each claim is located, must be filed with the BLM on or before December 30 of the calendar year in which the assessment year ends. For mill or tunnel sites, a separate notice of intent to hold must be filed with the BLM on or before December 30. Requirements for filing a notice of intent to hold can be found at 43 CFR 3835.33.
9. A processing fee of \$10 for each claim listed must be remitted to the BLM along with this or any other affidavit of assessment work.

PHOENIX, ARIZ.

2017 AUG 15 A 10:50

RECEIVED
BLM AZ STATE OFFICE

United States Department of the Interior
Bureau of Land Management
DIV OF LANDS, MINRLS & ENERGY
ONE N CENTRAL AVE
PHOENIX, AZ 85004 -4427
Phone: 602-417-9200

Receipt

No: 3937437

Transaction #: 4047064	
Date of Transaction: 08/15/2017	
CUSTOMER:	
	CREIG ADAY 384 ECHO CT SAN BERNARDINO,CA 92404-1713 US

LINE #	QTY	DESCRIPTION	REMARKS	UNIT PRICE	TOTAL
1	1.00	LOCATABLE MINERALS / MINING CLAIMS- NOT NEW-UNADJUD,ONE AUTH NO. ONLY / MINING CLAIM MONEY RECEIVED CASES: AMC414065/\$90.00	2017 POL (7 + 2)	- n/a -	90.00
TOTAL:					\$90.00

PAYMENT INFORMATION				
1	AMOUNT:	90.00	POSTMARKED:	N/A
	TYPE:	CHECK	RECEIVED:	08/15/2017
	CHECK NO:	7045		
	NAME:	ADAY, CREIG 384 ECHO CT SAN BERNARDINO CA 92404-1713 US		

REMARKS

This receipt was generated by the automated BLM Collections and Billing System and is a paper representation of a portion of the official electronic record contained therein.

When Recorded Return Document U.

416165

420256

☐ Check here if this is a change of address.

Telephone: _____

E-mail address: _____

AFFIDAVIT OF PERFORMANCE OF ANNUAL WORK

1. State of Arizona, County of Maricopa ss:

2. I (Name) William Rogers

3. Reside at (Address) PO Box 2751

City Quartzsite County La Paz

BLM
Date
Stamp

RECORDED
FILE
2017 AUG 21 A 11:33
PHOENIX, ARIZONA

State AZ Zip 85346 being duly sworn, depose and say that I am a citizen of the United States, more than eighteen years of age, and that all of the facts set forth in this affidavit, subject to the provisions and penalties of 18 U.S.C. 1001 pertaining to the filing of false, fictitious, or fraudulent statements with the United States, are true and correct according to the best of my knowledge, information and belief.

4. Owner's name and address (If not shown in Items 1-3 above). Benita Rogers PO Box 2751 Quartzsite AZ 85346; Daniel & Crystal Medrano 1687 E Winterhaven Dr Mohave Valley AZ 86440

5. That I am personally acquainted with the mining claim(s). The work and improvements were made by and at the expense of the owner(s) of said claim(s). Said contiguous group of claims, listed on this document, are situated in the

(optional) Mining District; _____ County, Arizona.

Line No.	AMC NUMBER	CLAIM/SITE NAME	COUNTY RECORDER DATA (If available)	TWP	RNG	SEC
1	416167	Lost Pick #1		7N	4W	12
2	420256	Second Chance		7N	4W	13
3						
4						
5						
6						

Form: MCF108


Revised Jan. 2006

Page 1 of 2

AUG 22 2017

BY:

RAM



7						
8						
9						
10						

6. That between the dates starting at 12 o'clock noon on September 1, 2016 and ending at 12 o'clock noon on September 1, 2017 at least \$ 200.00 dollars worth of work and improvements were done and performed upon said claim(s) or upon one or more of a contiguous group of claims for the benefit of all, wholly or partly outside of a contiguous group of claims for the benefit of all, not including the location work.

7. That the following persons were employed to perform the work and improvements described herein: _____

William Rogers, Bonita Rogers

8. That the work and improvements performed were: Road repair & improvements


9. Dated: 8-21-2017 Signature: William Rogers

SUBSCRIBED AND SWORN TO before me, a Notary Public, this 21st day of August 2017

By: William H. Rogers

Notary Public: [Signature]

My Commission Expires Feb 21, 2019




Bureau of Land Management
Arizona State Office
www.az.blm.gov

No. of Claims:	<u>2</u>	x \$10 =	<u>20.00</u>
Check No.:	<u>Cash</u>	Init.	<u>ERC</u>
Receipt No.:	<u>3946575</u>		
For BLM Use Only			

 Daniel Medrano


do hereby give my permission to, and appoint William Rogers as my authorized representative, to act as agent in my behalf for all our joint dealings with the Bureau of Land Management.


CLAMANT


11.8.16
DATE

STATE OF ARIZONA
COUNTY OF MOHAVE

On the 8th day of November, 2016, personally appeared before me, a Notary Public in and for the above state and county, Daniel Medrano II known to me or proved to be the person named in and who executed the foregoing instrument, and being first duly sworn, such person acknowledged that he or she executed said instrument for the purposes therein contained as his or her free and voluntary act and deed.


NOTARY PUBLIC

My Commission Expires: 2/14/2018



PHOENIX, ARIZONA

2017 AUG 21 A 11:33

RECEIVED
MAY 18 2017
OFFICE

I, Crystal Medrano

do hereby give my permission to, and appoint William Rogers as my authorized representative, to act as agent in my behalf for all our joint dealings with the Bureau of Land Management.


Crystal Medrano
CLAMANT

11.8.16
DATE

STATE OF ARIZONA
COUNTY OF MOHAVE

On the 8th day of November, 2016, personally appeared before me, a Notary Public in and for the above state and county, Crystal Medrano, known to me or proved to be the person named in and who executed the foregoing instrument, and being first duly sworn, such person acknowledged that he or she executed said instrument for the purposes therein contained as his or her free and voluntary act and deed.

Luanna K Rodriguez
NOTARY PUBLIC
My Commission Expires: 2/14/2018



PHOENIX, ARIZONA

2017 AUG 21 A 11:33

RECEIVED

RECEIVED

United States Department of the Interior
Bureau of Land Management
DIV OF LANDS, MINRLS & ENERGY
ONE N CENTRAL AVE
PHOENIX, AZ 85004 -4427
Phone: 602-417-9200

Receipt

No: 3946575

Transaction #: 4056285	
Date of Transaction: 08/21/2017	
CUSTOMER:	
	WILLIAM H ROGERS PO BOX 2751 QUARTZSITE, AZ 85346-2751 US

LINE #	QTY	DESCRIPTION	REMARKS	UNIT PRICE	TOTAL
1	1.00	LOCATABLE MINERALS / MINING CLAIMS- NOT NEW-UNADJUD, ONE AUTH NO. ONLY / MINING CLAIM MONEY RECEIVED CASES: AMC416167/\$20.00	2017 POL & 2018 WAIV (2)	- n/a -	20.00
TOTAL:					\$20.00

PAYMENT INFORMATION				
1	AMOUNT:	20.00	POSTMARKED:	N/A
	TYPE:	CASH	RECEIVED:	08/21/2017
	NAME:	ROGERS, WILLIAM H PO BOX 2751 QUARTZSITE AZ 85346-2751 US		

REMARKS

This receipt was generated by the automated BLM Collections and Billing System and is a paper representation of a portion of the official electronic record contained therein.

UNITED STATES
DEPARTMENT OF THE INTERIOR
BUREAU OF LAND MANAGEMENT

MAINTENANCE FEE WAIVER CERTIFICATION

SEE INSTRUCTIONS ON PAGE 2

271

Amc 420256

FORM APPROVED

OMB NO. 1004-0114

Expires: October 31, 2016

Amc 416165

- This small miner waiver is filed for the assessment year beginning on September 1, 2017 and ending on September 1, 2018.
- The undersigned and all related parties owned ten or fewer mining claims, mill, or tunnel sites located and maintained on Federal lands in the United States of America on September 1, 2017.
- The undersigned have performed the assessment work required by law for each mining claim listed prior to filing this waiver and understand that by filing this form, the undersigned must file an affidavit of assessment work with the Bureau of Land Management (BLM) by the December 30th following the filing of this waiver.
- The undersigned understand that if the assessment work obligation has not yet come due under 30 U.S.C. 28 (for those claims in their first assessment year only), a notice of intent to hold reciting this condition must be recorded by the December 30th following the filing of this waiver.
- The undersigned understand that mill and tunnel sites may also be listed on this waiver and be waived from payment of the maintenance fee, and that a notice of intent to hold for these sites is required to be filed with the BLM by the December 30th following the filing of this waiver.
- The undersigned understand and acknowledge that pursuant to 43 U.S.C. 1212 and 18 U.S.C. 1001, the filing or recording of a false, fictitious, or fraudulent document with the BLM may result in a fine of up to \$250,000, a prison term not to exceed five years, or both.
- The mining claims, mill or tunnel sites for which this waiver from payment of the maintenance fees is requested are:

CLAIM OR SITE NAME	BLM RECORDATION SERIAL NUMBER
1. SECOND CHANCE	✓ 420256
2. LOST PICK #1	416167
3.	
4.	
5.	
6.	
7.	
8.	
9.	
10.	

The owner(s) (claimants) of the above mining claims and sites are:

Nw CHECK
WILLIAM ROGERS 3 CT ✓
(Owner's Name - Please Print)

PO BOX 2751
(Owner's Mailing Address)

Will Rogers
(Owner's Signature)
QUARTZSITE AZ 85346
(City) (State) (Zip Code)

BONITA ROGERS 3 CT ✓
(Owner's Name - Please Print)

PO BOX 2751
(Owner's Mailing Address)

Bonita J. Rogers
(Owner's Signature)
QUARTZSITE AZ 85346
(City) (State) (Zip Code)

DANIEL MEDRANO 2 CT ✓
(Owner's Name - Please Print)

1687 E WINTERHAVEN DR
(Owner's Mailing Address)

Will Rogers (Agent)
(Owner's Signature)
MOHAVE VALLEY AZ 86440
(City) (State) (Zip Code)

CRYSTAL MEDRANO 2 CT ✓
(Owner's Name - Please Print)

1687 E WINTERHAVEN DR
(Owner's Mailing Address)

Will Rogers (Agent)
(Owner's Signature)
MOHAVE VALLEY AZ 86440
(City) (State) (Zip Code)

Nw CHECK


AC 483 / AC 247
ENTERED SEP 15 2017

POA'S Required

9/25/17

Removed

POA'S found attached to POA Rec'd 8/24/17
PB

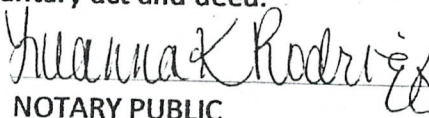
 Daniel Medrano do hereby give my permission to, and appoint William Rogers as my authorized representative, to act as agent in my behalf for all our joint dealings with the Bureau of Land Management.



CLAMANT

11.8.16
DATE

STATE OF ARIZONA
COUNTY OF MOHAVE

On the 8th day of November, 2016, personally appeared before me, a Notary Public in and for the above state and county, Daniel Medrano II, known to me or proved to be the person named in and who executed the foregoing instrument, and being first duly sworn, such person acknowledged that he or she executed said instrument for the purposes therein contained as his or her free and voluntary act and deed.


NOTARY PUBLIC
My Commission Expires: 2/14/2018



PHOTOGRAPHED

2017 AUG 21 A 11:33

RECEIVED
FBI

I, Crystal Medrano do hereby give my permission to, and appoint William Rogers as my authorized representative, to act as agent in my behalf for all our joint dealings with the Bureau of Land Management.

Crystal Medrano
CLAMANT


11.8.16
DATE

STATE OF ARIZONA
COUNTY OF MOHAVE

On the 8th day of November, 20 16, personally appeared before me, a Notary Public in and for the above state and county, Crystal Medrano, known to me or proved to be the person named in and who executed the foregoing instrument, and being first duly sworn, such person acknowledged that he or she executed said instrument for the purposes therein contained as his or her free and voluntary act and deed.

Luanna K Rodriguez
NOTARY PUBLIC

My Commission Expires: 2/14/2018



PHOENIX, ARIZONA
2017 AUG 21 A 11:33
RECEIVED
OFFICE

**UNITED STATES DEPARTMENT OF THE INTERIOR
BUREAU OF LAND MANAGEMENT**

**MC NATIONWIDE CLAIMANT LISTING
September 15, 2017**

Cust	AZ CLAIMANT	National Total
MEDRANO CRYSTAL 1687 E WINTER HAVEN DR MOHAVE VALLEY, AZ 86440-9002	2	2
MEDRANO DANIEL 1687 E WINTER HAVEN DR MOHAVE VALLEY, AZ 86440-9002	2	2
ROGERS BONITA PO BOX 2751 QUARTZSITE, AZ 85346-2751	3	3
ROGERS WILLIAM PO BOX 2751 QUARTZSITE, AZ 85346-2751	3	3

UNITED STATES
DEPARTMENT OF THE INTERIOR
BUREAU OF LAND MANAGEMENT

416165

CREDIT CARD PAYMENT
For Mining Claim Maintenance Fee

☐ THIS IS A CHANGE OF ADDRESS

TELEPHONE SUBMISSION - ACCURACY OF THE BELOW INFORMATION IS THE RESPONSIBILITY OF THE CLAIMANT/OWNER

NAME Christopher L. Yermo
ADDRESS 11200 Pacific View Dr
CITY Malibu STATE CA ZIP 90265
PHONE # 805 - 469 9761

SEND RECEIPT TO ☒ Above address

310 457 2430

☐ Other (Include Name and Mailing Address):

20AC 310

AMC NUMBER

AMC 416165

AMC 416166

20AC 416166

CLAIM/SITE NAME

2 # of Claim/Site

X 155.00 Each

\$ 775 Total Charged PET (INITIALS)

RECEIPT # 31646740

DATE STAMP

ENTERED
AUG 31 2016
BY: Ran

RECEIVED
BLM AZ STATE OFFICE
2016 AUG 30 P 12:18
PHOENIX, ARIZONA

***** FOR OFFICIAL USE ONLY *****

DATE _____

INITIALS _____

VERIFIED _____

**DEPARTMENT OF THE INTERIOR
BUREAU OF LAND MANAGEMENT
MINING CLAIMS
(MASS) Serial Register Page**

Run Date/Time: 08/30/16 01:19 PM

Page 1 c

01 10-21-1976;090STAT0090;43USC1744

Total Acres

Serial Number

Case Type 384201: PLACER CLAIM

25.000

AMC416165

Claim Name: GOLDFINGER #1

Lead File Number

Case Disposition: ACTIVE

AMC416165

Required Maintenance Fee: \$310.00

Name & Address

Int Rel

HERMO CHRISTOPHER
11200 PACIFIC VIEW DR MALIBU, CA 90265-2128
MINKLER SCOT
4986 PUESTA DEL SOL ST MALIBU, CA 90265-2512

CLAIMANT

CLAIMANT

County / State

District

YAVAPAI County, AZ

PHOENIX DO

Mer Twp Rng Sec

Subdivision

14 0120N 0030W 027

SW

Act Date	Code	Action Text	Action Remarks	Receipt Number
05/20/2012	403	LOCATION DATE		
06/01/2012	395	RECORDATION NOTICE RECD	1	2581129
08/27/2015	782	MAINTENANCE FEE PAYMENT	2016;\$310	3379036
08/08/2014	782	MAINTENANCE FEE PAYMENT	2015;\$310	3096610
08/28/2013	682	MAINTENANCE FEE/\$140	2014;\$280	2867226
08/27/2012	682	MAINTENANCE FEE/\$140	2013;\$280	2641365
06/01/2012	484	LOCATION YEAR / MAINTENAN	2012	2581129
09/30/2013	635	AMENDED LOCATION FILED	REDUCE ACREAGE	2890242
08/09/2013	104	ADDL INFO REQUIRED	IRREGULAR CLAIM	
06/11/2013	669	LAND STATUS CHECKED		
07/18/2012	396	TRF OF INTEREST FILED	BIGELOW SHEILA	2611191
07/18/2012	396	TRF OF INTEREST FILED	BIGELOW TED	2611191
06/29/2012	669	LAND STATUS CHECKED		
06/01/2012	501	ACCT ADV IN LEAD FILE	AMC416165-AMC416169;	

Line Nr **Remarks**

**DEPARTMENT OF THE INTERIOR
BUREAU OF LAND MANAGEMENT
MINING CLAIMS
(MASS) Serial Register Page**

Run Date/Time: 08/30/16 01:14 PM

Page 1 c

01 10-21-1976;090STAT0090;43USC1744

Total Acres

Serial Number

Case Type 384201: PLACER CLAIM

58.000

AMC416166

Claim Name: GOLDFINGER #2

Lead File Number

Case Disposition: ACTIVE

AMC416165

Required Maintenance Fee: \$465.00

Name & Address

Int Rel

BIGELOW CAMERON

CLAIMANT

PO BOX 138 WITTMANN, AZ 85361-0138

BIGELOW SHEILA

CLAIMANT

PO BOX 1887 PORT ANGELES, WA 98362-0282

BIGELOW TED

CLAIMANT

PO BOX 1887 PORT ANGELES, WA 98362-0282

County / State

District

YAVAPAI County, AZ

PHOENIX DO

Mer Twp Rng Sec

Subdivision

14 0120N 0030W 027

SW

Act Date	Code	Action Text	Action Remarks	Receipt Number
05/20/2012	403	LOCATION DATE		
06/01/2012	395	RECORDATION NOTICE RECD	1	2581129
08/28/2015	782	MAINTENANCE FEE PAYMENT	2016;\$465	3382255
08/25/2014	782	MAINTENANCE FEE PAYMENT	2015;\$465	3111487
08/28/2013	682	MAINTENANCE FEE/\$140	2014;\$420	2867214
08/27/2012	682	MAINTENANCE FEE/\$140	2013;\$420	2641339
06/01/2012	484	LOCATION YEAR / MAINTENAN	2012	2581129
07/12/2016	170	ADDRESS CHANGE FILED	TED/SHEILA BIGELOW	
06/29/2012	669	LAND STATUS CHECKED		
06/01/2012	501	ACCT ADV IN LEAD FILE	AMC416165-AMC416169;	

Line Nr **Remarks**

United States Department of the Interior
Bureau of Land Management
DIV OF LANDS, MINRLS & ENERGY
ONE N CENTRAL AVE
PHOENIX, AZ 85004 -4427
Phone: 602-417-9200

Receipt

No: 3646740

Transaction #: 3750724**Date of Transaction:** 08/30/2016

CUSTOMER:

CHRISTOPHER HERMO
11200 PACIFIC VIEW DR
MALIBU, CA 90265-2128 US

LINE #	QTY	DESCRIPTION	REMARKS	UNIT PRICE	TOTAL
1	1.00	LOCATABLE MINERALS / MINING CLAIMS- NOT NEW-UNADJUD, ONE AUTH NO. ONLY / MINING CLAIM MONEY RECEIVED CASES: AMC416165/\$775.00	2017 MAINT/2	- n/a -	775.00
TOTAL:					\$775.00

PAYMENT INFORMATION

NOTE: Items will appear on credit card statement as "Bureau of Land Mgmt CO".

1	AMOUNT:	775.00	POSTMARKED:	N/A
	TYPE:	CREDIT CARD	RECEIVED:	08/30/2016
	NAME:	HERMO, CHRISTOPHER 11200 PACIFIC VIEW DR MALIBU CA 90265-2128 US		
	CARD NO:	XXXXXXXXXXXX2580	AUTH CODE:	032615
	NAME ON CARD:	CHRISTOPHER HERMO		
	EXPIRES:	01/2019		
	SIGNATURE:			

REMARKS

This receipt was generated by the automated BLM Collections and Billing System and is a paper representation of a portion of the official electronic record contained therein.

UNITED STATES
DEPARTMENT OF THE INTERIOR
BUREAU OF LAND MANAGEMENT
MAINTENANCE FEE WAIVER CERTIFICATION

388

414065 416265
415949 416688
416165

FORM APPROVED
OMB NO. 1004-0114
Expires: October 31, 2016

SEE INSTRUCTIONS ON PAGE 2

1. This small miner waiver is filed for the assessment year beginning on September 1, 2016 and ending on September 1, 2017.
2. The undersigned and all related parties owned ten or fewer mining claims, mill, or tunnel sites located and maintained on Federal lands in the United States of America on September 1, 2016.
3. The undersigned have performed the assessment work required by law for each mining claim listed prior to filing this waiver and understand that by filing this form, the undersigned must file an affidavit of assessment work with the Bureau of Land Management (BLM) by the December 30th following the filing of this waiver.
4. The undersigned understand that if the assessment work obligation has not yet come due under 30 U.S.C. 28 (for those claims in their first assessment year only), a notice of intent to hold reciting this condition must be recorded by the December 30th following the filing of this waiver.
5. The undersigned understand that mill and tunnel sites may also be listed on this waiver and be waived from payment of the maintenance fee, and that a notice of intent to hold for these sites is required to be filed with the BLM by the December 30th following the filing of this waiver.
6. The undersigned understand and acknowledge that pursuant to 43 U.S.C. 1212 and 18 U.S.C. 1001, the filing or recording of a false, fictitious, or fraudulent document with the BLM may result in a fine of up to \$250,000, a prison term not to exceed five years, or both.
7. The mining claims, mill or tunnel sites for which this waiver from payment of the maintenance fees is requested are:

CLAIM OR SITE NAME	BLM RECORDATION SERIAL NUMBER
1. <u>Lost Pick #3</u>	<u>AMC 414065</u> ✓
2. <u>Lost Pick #7</u>	<u>AMC 415949</u>
3. <u>Lost Pick #8</u>	<u>AMC 416168</u>
4. <u>Lost Pick #10</u>	<u>AMC 416265</u>
5. <u>Lost Pick #11</u>	<u>AMC 416688</u>
6. <u>Lost Pick #12</u>	<u>AMC 416689</u>
7. <u>Lost Pick #13</u>	<u>AMC 416690</u>
8. <u>Lost Pick #14</u>	<u>AMC 416691</u>
9.	
10.	

The owner(s) (claimants) of the above mining claims and sites are:

Craig Aday
(Owner's Name - Please Print)
384 Echo Court San Bern
(Owner's Mailing Address)

Craig Aday
(Owner's Signature)
San Bernardino Ca 92404
(City) (State) (Zip Code)

Virginia Davis
(Owner's Name - Please Print)
384 Echo Court
(Owner's Mailing Address)

Virginia Davis
(Owner's Signature)
San Bernardino Ca 92404
(City) (State) (Zip Code)

(Owner's Name - Please Print)

(Owner's Mailing Address)

(Owner's Signature)

(City) (State) (Zip Code)


(Owner's Name - Please Print)

(Owner's Mailing Address)

(Owner's Signature)

(City) (State) (Zip Code)

(Continued on page 2)



RECEIVED
BLM AZ STATE OFFICE
PHOENIX, ARIZONA
AUG 24 10:14

nmw
rw

(Owner's Name - Please Print)	(Owner's Signature)		
(Owner's Mailing Address)	(City)	(State)	(Zip Code)
(Owner's Name - Please Print)	(Owner's Signature)		
(Owner's Mailing Address)	(City)	(State)	(Zip Code)
(Owner's Name - Please Print)	(Owner's Signature)		
(Owner's Mailing Address)	(City)	(State)	(Zip Code)
(Owner's Name - Please Print)	(Owner's Signature)		
(Owner's Mailing Address)	(City)	(State)	(Zip Code)

18 U.S.C. 1001 and 43 U.S.C. 1212 make it a crime for any person knowingly and willfully to make to any department or agency of the United States any false, fictitious or fraudulent statements or representations as to any matter within its jurisdiction.

INSTRUCTIONS

1. This certification is made under the provisions of 43 U.S.C. § 1744 and 30 U.S.C. §28-28k and the regulations thereunder (43 CFR Part 3830).
2. The claimant(s) must fill in the dates in paragraph 1 for the beginning and ending of the assessment year for which this waiver is sought.
3. The claimant(s) must fill in the date in paragraph 2 for the beginning of the assessment year for which this waiver is sought.
4. All claim and site names and BLM serial numbers must be listed for the mining claims, mill sites, and tunnel sites for which the waiver is sought.
5. All owners of the mining claims, mill sites, and tunnel sites and their addresses must be given.
6. This waiver form must be signed by all the claimants or their designated agent, in original form. If an agent is designated, a notarized designation of agent, signed by all of the claimants with proper address given, must be submitted with this waiver.
7. This form must be filed no later than September 1st for the upcoming assessment year in the BLM State Office where the mining claims or sites are recorded, or the waiver cannot be granted by the BLM. (Example: To obtain a waiver for the assessment year 2012, which begins on September 1, 2011, you must qualify for and file for a waiver no later than September 1, 2011, in the proper BLM State Office.)
8. For all mining claims which require assessment work, you must record an affidavit of labor on or before the December 30th immediately following the filing of this waiver. For all other mining claims or sites waived, you must record a notice of intent to hold on or before the December 30th immediately following the filing of this waiver.
9. Mill and tunnel sites may also be listed on this waiver and be waived from payment of the maintenance fee. A notice of intent to hold for these sites is required to be filed by the December 30th following the filing of this waiver.

PHOENIX, ARIZONA

2016 AUG 24 A 10:14

BLM AZ STATE OFFICE

RECEIVED

FOR OFFICIAL USE ONLY

UNITED STATES
DEPARTMENT OF THE INTERIOR
BUREAU OF LAND MANAGEMENT

387

MAINTENANCE FEE WAIVER CERTIFICATION

FORM APPROVED
OMB NO. 1004-0114
Expires: October 31, 2016

SEE INSTRUCTIONS ON PAGE 2

416165

- This small miner waiver is filed for the assessment year beginning on September 1, 2016 and ending on September 1, 2017.
- The undersigned and all related parties owned ten or fewer mining claims, mill, or tunnel sites located and maintained on Federal lands in the United States of America on September 1, 2016.
- The undersigned have performed the assessment work required by law for each mining claim listed prior to filing this waiver and understand that by filing this form, the undersigned must file an affidavit of assessment work with the Bureau of Land Management (BLM) by the December 30th following the filing of this waiver.
- The undersigned understand that if the assessment work obligation has not yet come due under 30 U.S.C. 28 (for those claims in their first assessment year only), a notice of intent to hold reciting this condition must be recorded by the December 30th following the filing of this waiver.
- The undersigned understand that mill and tunnel sites may also be listed on this waiver and be waived from payment of the maintenance fee, and that a notice of intent to hold for these sites is required to be filed with the BLM by the December 30th following the filing of this waiver.
- The undersigned understand and acknowledge that pursuant to 43 U.S.C. 1212 and 18 U.S.C. 1001, the filing or recording of a false, fictitious, or fraudulent document with the BLM may result in a fine of up to \$250,000, a prison term not to exceed five years, or both.
- The mining claims, mill or tunnel sites for which this waiver from payment of the maintenance fees is requested are:

CLAIM OR SITE NAME	BLM RECORDATION SERIAL NUMBER
1. Lost Pit #9	AUC 416169 ✓
2.	
3.	
4.	
5.	
6.	
7.	
8.	
9.	
10.	

The owner(s) (claimants) of the above mining claims and sites are:

Craig Aday
(Owner's Name - Please Print)
384 Echo Court
(Owner's Mailing Address)

Craig Aday
(Owner's Signature)
San Bernardino Ca 92404
(City) (State) (Zip Code)

Kylie Aday
(Owner's Name - Please Print)
10 Broadway #1
(Owner's Mailing Address)

Kylie Aday
(Owner's Signature)
Tromball CT 06011
(City) (State) (Zip Code)

(Owner's Name - Please Print)

(Owner's Signature)

(Owner's Mailing Address)

(City) (State) (Zip Code)

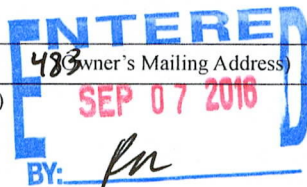
(Owner's Name - Please Print)

(Owner's Signature)

(Owner's Mailing Address)


(City) (State) (Zip Code)

(Continued on page 2)



RECEIVED
BLM AZ STATE OFFICE
2016 AUG 26 A 10:14
PHOENIX, ARIZONA

nmv
[Signature]



PHOENIX, ARIZONA

SEP 20 5 11 A M

RECEIVED
U.S. STATE DEPT.



When Recorded Return Document:

Craig Aday
384 Echo Court
San Bernardino,
Calif. 92404

☐ Check here if this is a change of address.

Telephone: 909-230-1541

E-mail address: goldpickers@yahoo.com

414065

415949

416165

416265

416688

AFFIDAVIT OF PERFORMANCE OF ANNUAL WORK

1. State of Arizona, County of Yavapai/Maricopa ss:

2. I (Name) Craig Aday

3. Reside at (Address) 384 Echo Court

City San Bernardino County San Bernardino

State Ca Zip 92404 being duly sworn, depose and say that I am a citizen of the United States, more than eighteen years of age, and that all of the facts set forth in this affidavit, subject to the provisions and penalties of 18 U.S.C. 1001 pertaining to the filing of false, fictitious, or fraudulent statements with the United States, are true and correct according to the best of my knowledge, information and belief.

4. Owner's name and address (if not shown in Items 1-3 above). Same as above

5. That I am personally acquainted with the mining claim(s). The work and improvements were made by and at the expense of the owner(s) of said claim(s). Said contiguous group of claims, listed on this document, are situated in the

(optional) Mining District; _____ County, Arizona.

Line No.	AMC NUMBER	CLAIM/SITE NAME	COUNTY RECORDER DATA (If available)	TWP	RNG	SEC
1	416690	Last Pick #13		7N	4W	12
2	416691	Last Pick #14		7N	4W	12
3						
4						
5						
6						

RECEIVED
BLM AZ STATE OFFICE
2016 AUG 24 A 10:13
HOENIX, ARIZONA
BLM
Date
Stamp

7						
8						
9						
10						

6. That between the dates starting at 12 o'clock noon on September 1, 20 15 and ending at 12 o'clock noon on September 1, 20 16 at least \$ 400.00 dollars worth of work and improvements were done and performed upon said claim(s) or upon one or more of a contiguous group of claims for the benefit of all, wholly or partly outside of a contiguous group of claims for the benefit of all, not including the location work.

7. That the following persons were employed to perform the work and improvements described herein: _____

Craig Aday
8. That the work and improvements performed were: Graded and leveled roads, removed trash, rebuilt claim corners, dug for minerals, panned for gold.

9. Dated: 8/23/2016 Signature: Craig Aday

SUBSCRIBED AND SWORN TO before me, a Notary Public, this _____ day of _____ 20____.

By: _____

Notary Public _____

My Commission Expires _____

Bureau of Land Management
Arizona State Office
www.blm.gov/az

No. of Claims: 2 x \$10 = 20
Check No.: 7031 Init. YMC
Receipt No.: 31639133
For BLM Use Only

Form: MCF108
Revised July 2014
Page 2 of 2

JURAT

A notary public or other officer completing this certificate verifies only the identity of the individual who signed the document to which this certificate is attached, and not the truthfulness, accuracy, or validity of that document.

State of California

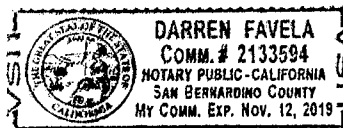
County of San Bernardino

Subscribed and sworn to (or affirmed) before me on this 23 day of August,

20 16 by Craig Aday

proved to me on the basis of satisfactory evidence to be the person(s) who appeared before me.

Signature _____ (Seal)



OPTIONAL INFORMATION

DESCRIPTION OF THE ATTACHED DOCUMENT

Affidavit of performance
(Title or description of attached document)

(Title or description of attached document continued)

Number of Pages _____ Document Date _____

Additional information

RECEIVED
BLM AZ STATE OFFICE
2016 AUG 24 A 10:13
HOENIX, ARIZONA

INSTRUCTIONS

The wording of all Jurats completed in California after January 1, 2015 must be in the form as set forth within this Jurat. There are no exceptions. If a Jurat to be completed does not follow this form, the notary must correct the verbiage by using a jurat stamp containing the correct wording or attaching a separate jurat form such as this one which does contain the proper wording. In addition, the notary must require an oath or affirmation from the document signer regarding the truthfulness of the contents of the document. The document must be signed AFTER the oath or affirmation. If the document was previously signed, it must be re-signed in front of the notary public during the jurat process.

- State and county information must be the state and county where the document signer(s) personally appeared before the notary public.
- Date of notarization must be the date the signer(s) personally appeared which must also be the same date the jurat process is completed.
- Print the name(s) of the document signer(s) who personally appear at the time of notarization.
- Signature of the notary public must match the signature on file with the office of the county clerk.
- The notary seal impression must be clear and photographically reproducible. Impression must not cover text or lines. If seal impression smudges, re-seal if a sufficient area permits, otherwise complete a different jurat form.
 - ❖ Additional information is not required but could help to ensure this jurat is not misused or attached to a different document.
 - ❖ Indicate title or type of attached document, number of pages and date.
- Securely attach this document to the signed document with a staple.

When Recorded Return Document:

Craig Aday
384 Echo Court
San Bernardino
Calif 92404

☐ Check here if this is a change of address.

Telephone: 909-230-1841

E-mail address: goldpickers@yahoo.com

AFFIDAVIT OF PERFORMANCE OF ANNUAL WORK

1. State of Arizona, County of Maricopa/Yavapai ss:

2. I (Name) Craig Aday

3. Reside at (Address) 384 Echo Court

City San Bernardino County San Bernardino

State CA Zip 92404 being duly sworn, depose and say that I am a citizen of the United States, more than eighteen years of age, and that all of the facts set forth in this affidavit, subject to the provisions and penalties of 18 U.S.C. 1001 pertaining to the filing of false, fictitious, or fraudulent statements with the United States, are true and correct according to the best of my knowledge, information and belief.

4. Owner's name and address (if not shown in Items 1-3 above). Same as above

5. That I am personally acquainted with the mining claim(s). The work and improvements were made by and at the expense of the owner(s) of said claim(s). Said contiguous group of claims, listed on this document, are situated in the

(optional) Mining District; _____ County, Arizona.

Line No.	AMC NUMBER	CLAIM/SITE NAME	COUNTY RECORDER DATA (if available)	TWP	RNG	SEC
1	414065	Last Pick #3		7N	4W	12
2	415949	Last Pick #7		7N	4W	12
3	416168	Last Pick #8		7N	4W	12
4	416169	Last Pick #9		7N	4W	12
5	416265	Last Pick #10		7N	4W	11
6	416658	Last Pick #11		7N	4W	11

RECEIVED BLM AZ STATE OFFICE 2016 AUG 24 A 10:14 PHOENIX, ARIZONA	BLM Date Stamp
--	----------------------

7	416659	Last Pict #12		TN	4W	11
8						
9						
10						

6. That between the dates starting at 12 o'clock noon on September 1, 20 15 and ending at 12 o'clock noon on September 1, 20 16 at least \$ 1200 dollars worth of work and improvements were done and performed upon said claim(s) or upon one or more of a contiguous group of claims for the benefit of all, wholly or partly outside of a contiguous group of claims for the benefit of all, not including the location work.

7. That the following persons were employed to perform the work and improvements described herein: _____

Craig Aday

8. That the work and improvements performed were: Filled and graded roads,
upgraded claim corners, removed trash, processed minerals,
prospected for minerals

9. Dated: 8/23/2016 Signature: Craig Aday

SUBSCRIBED AND SWORN TO before me, a Notary Public, this 23rd day of August 20 16

By: _____

Notary Public _____

My Commission Expires _____

Bureau of Land Management
 Arizona State Office
www.blm.gov/az

No. of Claims: <u>7</u>	x \$10 = <u>70</u>
Check No.: <u>7031</u>	Init. <u>THC</u>
Receipt No.: <u>3639133</u>	
For BLM Use Only	

Form: MCF108
 Revised July 2014
 Page 2 of 2

JURAT

A notary public or other officer completing this certificate verifies only the identity of the individual who signed the document to which this certificate is attached, and not the truthfulness, accuracy, or validity of that document.

State of California

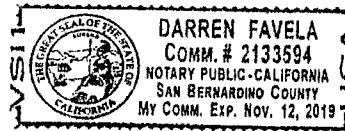
County of San Bernardino

Subscribed and sworn to (or affirmed) before me on this 23 day of August,

2016 by Craig Aday

proved to me on the basis of satisfactory evidence to be the person(s) who appeared before me.

[Signature]
Signature (Seal)



OPTIONAL INFORMATION

DESCRIPTION OF THE ATTACHED DOCUMENT

affidavit of performance
(Title or description of attached document)

(Title or description of attached document continued)

Number of Pages _____ Document Date _____

Additional information _____

INSTRUCTIONS

The wording of all Jurats completed in California after January 1, 2015 must be in the form as set forth within this Jurat. There are no exceptions. If a Jurat to be completed does not follow this form, the notary must correct the verbiage by using a jurat stamp containing the correct wording or attaching a separate jurat form such as this one with does contain the proper wording. In addition, the notary must require an oath or affirmation from the document signer regarding the truthfulness of the contents of the document. The document must be signed AFTER the oath or affirmation. If the document was previously signed, it must be re-signed in front of the notary public during the jurat process.

- State and county information must be the state and county where the document signer(s) personally appeared before the notary public.
- Date of notarization must be the date the signer(s) personally appeared which must also be the same date the jurat process is completed.
- Print the name(s) of the document signer(s) who personally appear at the time of notarization.
- Signature of the notary public must match the signature on file with the office of the county clerk.
- The notary seal impression must be clear and photographically reproducible. Impression must not cover text or lines. If seal impression smudges, re-seal if a sufficient area permits, otherwise complete a different jurat form.
 - ❖ Additional information is not required but could help to ensure this jurat is not misused or attached to a different document.
 - ❖ Indicate title or type of attached document, number of pages and date.
- Securely attach this document to the signed document with a staple.

PHOENIX, ARIZONA

2016 AUG 24 A 10:14

RECEIVED
BLM AZ STATE OFFICE

United States Department of the Interior
Bureau of Land Management
DIV OF LANDS, MINRLS & ENERGY
ONE N CENTRAL AVE
PHOENIX, AZ 85004 -4427
Phone: 602-417-9200

Receipt

No: 3639133


Transaction #: 3743049	
Date of Transaction: 08/24/2016	
CUSTOMER:	
	CREIG ADAY 384 ECHO CT SAN BERNARDINO, CA 92404-1713 US

LINE #	QTY	DESCRIPTION	REMARKS	UNIT PRICE	TOTAL
1	1.00	LOCATABLE MINERALS / MINING CLAIMS- NOT NEW-UNADJUD, ONE AUTH NO. ONLY / MINING CLAIM MONEY RECEIVED CASES: AMC414065/\$90.00	POL 2016/9 WAV	- n/a -	90.00
TOTAL:					\$90.00

PAYMENT INFORMATION				
1	AMOUNT:	90.00	POSTMARKED:	N/A
	TYPE:	CHECK	RECEIVED:	08/24/2016
	CHECK NO:	7031		
	NAME:	ADAY, CREIG 384 ECHO CT SAN BERNARDINO CA 92404-1713 US		

REMARKS

This receipt was generated by the automated BLM Collections and Billing System and is a paper representation of a portion of the official electronic record contained therein.

ENTERED
AUG 25 2016
BY: 

When Recorded Return Document:

399757
416165
420256

☐ Check here if this is a change of address.

Telephone: _____

E-mail address: _____

AFFIDAVIT OF PERFORMANCE OF ANNUAL WORK

1. State of Arizona, County of Maricopa ss:
2. I (Name) William Rogers
3. Reside at (Address) PO Box 2751

BLM
Date
Stamp

RECEIVED
BLM AZ STATE OFFICE
2016 AUG 15 A 10:22
PHOENIX, ARIZONA

City Quartzsite County La Paz

State AZ Zip 85346 being duly sworn, depose and say that I am a citizen of the United States, more than eighteen years of age, and that all of the facts set forth in this affidavit, subject to the provisions and penalties of 18 U.S.C. 1001 pertaining to the filing of false, fictitious, or fraudulent statements with the United States, are true and correct according to the best of my knowledge, information and belief.

4. Owner's name and address (if not shown in Items 1-3 above). _____

Berita Rogers PO Box 2751 Quartzsite AZ

5. That I am personally acquainted with the mining claim(s). The work and improvements were made by and at the expense of the owner(s) of said claim(s). Said contiguous group of claims, listed on this document, are situated in the

_____ (optional) Mining District; Maricopa County, Arizona.

Line No.	AMC NUMBER	CLAIM/SITE NAME	COUNTY RECORDER DATA (If available)	TWP	RNG	SEC
1	399757	Gold Smelter #2		7N	3W	19
2						
3						
4						
5						
6						

RECEIVED
BLM AZ STATE OFFICE
2016 AUG 15 A 10:22
PHOENIX, ARIZONA
BLM
Date
Stamp

7						
8						
9						
10						

6. That between the dates starting at 12 o'clock noon on September 1, 20 15 and ending at 12 o'clock noon on September 1, 20 16 at least \$ 100.00 dollars worth of work and improvements were done and performed upon said claim(s) or upon one or more of a contiguous group of claims for the benefit of all, wholly or partly outside of a contiguous group of claims for the benefit of all, not including the location work.

7. That the following persons were employed to perform the work and improvements described herein: _____

William Rogers, Bonita Rogers, Christopher Rogers

8. That the work and improvements performed were: Road repair & improvement -
trash removal & reclamation


9. Dated: 8/15/2016 Signature: William Rogers

SUBSCRIBED AND SWORN TO before me, a Notary Public, this 15th day of August 20 16

By: William Rogers

Notary Public Amalia I. Escobar

My Commission Expires March 31, 2019



Bureau of Land Management
Arizona State Office
www.blm.gov/az

No. of Claims: 1 x \$10 = 10.00

Check No.: cash Init. WR

Receipt No.: 3630214

For BLM Use Only

Form: MCF108
Revised July 2014
Page 2 of 2

When Recorded Return Document to:

☐ Check here if this is a change of address.

Telephone: _____

E-mail address: _____

AFFIDAVIT OF PERFORMANCE OF ANNUAL WORK

1. State of Arizona, County of Maricopa ss:

2. I (Name) William Rogers

3. Reside at (Address) PO Box 2751

City Quartzsite County La Paz

State AZ Zip 85346 being duly sworn, depose and say that I am a citizen of the United States, more than eighteen years of age, and that all of the facts set forth in this affidavit, subject to the provisions and penalties of 18 U.S.C. 1001 pertaining to the filing of false, fictitious, or fraudulent statements with the United States, are true and correct according to the best of my knowledge, information and belief.


4. Owner's name and address (If not shown in Items 1-3 above). Basins Rogers PO Box 2751 Quartzsite AZ 85346

Daniel & Crystal Medrano 1687 E Wintershaven Dr Mohave Valley AZ 86440

5. That I am personally acquainted with the mining claim(s). The work and improvements were made by and at the expense of the owner(s) of said claim(s). Said contiguous group of claims, listed on this document, are situated in the

_____ (optional) Mining District; Maricopa County, Arizona.

Line No.	AMC NUMBER	CLAIM/SITE NAME	COUNTY RECORDER DATA (If available)	TWP	RNG	SEC
1	416167	Lost Pick #1		7N	4W	12
2	420256	Second Chance		7N	4W	13
3						
4						
5						
6						



RECEIVED
BLM-AZ STATE OFFICE
2016 AUG 15 A 10:21
PHOENIX, ARIZONA
BLM
Date
Stamp

7						
8						
9						
10						

6. That between the dates starting at 12 o'clock noon on September 1, 20 15 and ending at 12 o'clock noon on September 1, 20 16 at least \$ 200.00 dollars worth of work and improvements were done and performed upon said claim(s) or upon one or more of a contiguous group of claims for the benefit of all, wholly or partly outside of a contiguous group of claims for the benefit of all, not including the location work.

7. That the following persons were employed to perform the work and improvements described herein: William Rogers, Benita Rogers, Christopher

8. That the work and improvements performed were: Road repair & improvement - reclamation

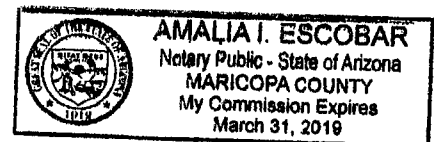
9. Dated: 8/15/2016 Signature: William Rogers

SUBSCRIBED AND SWORN TO before me, a Notary Public, this 15th day of August 20 16

By: William Rogers

Notary Public Amalia I. Escobar

My Commission Expires March 31, 2019



Bureau of Land Management
Arizona State Office
www.blm.gov

No. of Claims: 2 x \$10 = 20.00
Check No.: Cash Init. ERG
Receipt No.: 3630214
For BLM Use Only

I, Daniel Medrano II, do hereby give my permission to, and appoint William Rogers as my authorized representative, to act as agent in my behalf for all our joint dealings with the Bureau of Land Management.

[Signature]
CLAMANT

RECEIVED
BLM AZ STATE OFFICE
2014 AUG 14 P 12:14
PHOENIX, ARIZONA
DATE

STATE OF ARIZONA
COUNTY OF MOHAVE

On the 27th day of November, 2012, personally appeared before me, a Notary Public in and for the above state and county, Daniel Medrano II, known to me or proved to be the person named in and who executed the foregoing instrument, and being first duly sworn, such person acknowledged that he or she executed said instrument for the purposes therein contained as his or her free and voluntary act and deed.


Luanna K. Rodriguez

NOTARY PUBLIC

My Commission Expires: 2/14/2014

RECEIVED
BLM AZ STATE OFFICE
2016 AUG 15 A 10:21
PHOENIX, ARIZONA

RECEIVED
BLM AZ STATE OFFICE
2015 AUG 26 P 12:08
PHOENIX, ARIZONA



RECEIVED
BLM AZ STATE OFFICE
2012 DEC 10 A 10:06
PHOENIX, AZ

AN0499256

I, Crystal medrano, do hereby give my permission to, and appoint William Rogers as my authorized representative, to act as agent in my behalf for all our joint dealings with the Bureau of Land Management.

Crystal Medrano
CLAMANT

11-26-12
DATE

STATE OF ARIZONA
COUNTY OF MOHAVE

On the 24th day of November, 2012, personally appeared before me, a Notary Public in and for the above state and county, Crystal Medrano, known to me or proved to be the person named in and who executed the foregoing instrument, and being first duly sworn, such person acknowledged that he or she executed said instrument for the purposes therein contained as his or her free and voluntary act and deed.


RECEIVED
BLM AZ STATE OFFICE

2016 AUG 15 A 10:21

PHOENIX, ARIZONA

Luanna K Rodriguez
NOTARY PUBLIC

My Commission Expires: 2/14/2014



RECEIVED
BLM AZ STATE OFFICE
2014 AUG 14 P 12:14
PHOENIX, ARIZONA

RECEIVED
BLM AZ STATE OFFICE
2015 AUG 26 P 12:08
PHOENIX, ARIZONA

RECEIVED
BLM AZ STATE OFFICE
2012 DEC 10 A 10:06
PHOENIX, AZ

APC 000256

United States Department of the Interior
Bureau of Land Management
DIV OF LANDS, MINRLS & ENERGY
ONE N CENTRAL AVE
PHOENIX, AZ 85004 -4427
Phone: 602-417-9200

Receipt

No: 3630214


Transaction #: 3733999	
Date of Transaction: 08/15/2016	
CUSTOMER:	
	WILLIAM H ROGERS PO BOX 2751 QUARTZSITE, AZ 85346-2751 US

LINE #	QTY	DESCRIPTION	REMARKS	UNIT PRICE	TOTAL
1	1.00	LOCATABLE MINERALS / MINING CLAIMS- NOT NEW-UNADJUD, ONE AUTH NO. ONLY / MINING CLAIM MONEY RECEIVED CASES: AMC399757/\$30.00	2016 POL & 2017 WAIV (3)	- n/a -	30.00
TOTAL:					\$30.00

PAYMENT INFORMATION				
1	AMOUNT:	30.00	POSTMARKED:	N/A
	TYPE:	CASH	RECEIVED:	08/15/2016
	NAME:	ROGERS, WILLIAM H PO BOX 2751 QUARTZSITE AZ 85346-2751 US		

REMARKS

This receipt was generated by the automated BLM Collections and Billing System and is a paper representation of a portion of the official electronic record contained therein.



UNITED STATES
DEPARTMENT OF THE INTERIOR
BUREAU OF LAND MANAGEMENT

230

416165
420256
FORM APPROVED
OMB NO. 1004-0114
Expires: October 31, 2016

MAINTENANCE FEE WAIVER CERTIFICATION

SEE INSTRUCTIONS ON PAGE 2

1. This small miner waiver is filed for the assessment year beginning on September 1, 2016 and ending on September 1, 2017.
2. The undersigned and all related parties owned ten or fewer mining claims, mill, or tunnel sites located and maintained on Federal lands in the United States of America on September 1, 2016.
3. The undersigned have performed the assessment work required by law for each mining claim listed prior to filing this waiver and understand that by filing this form, the undersigned must file an affidavit of assessment work with the Bureau of Land Management (BLM) by the December 30th following the filing of this waiver.
4. The undersigned understand that if the assessment work obligation has not yet come due under 30 U.S.C. 28 (for those claims in their first assessment year only), a notice of intent to hold reciting this condition must be recorded by the December 30th following the filing of this waiver.
5. The undersigned understand that mill and tunnel sites may also be listed on this waiver and be waived from payment of the maintenance fee, and that a notice of intent to hold for these sites is required to be filed with the BLM by the December 30th following the filing of this waiver.
6. The undersigned understand and acknowledge that pursuant to 43 U.S.C. 1212 and 18 U.S.C. 1001, the filing or recording of a false, fictitious, or fraudulent document with the BLM may result in a fine of up to \$250,000, a prison term not to exceed five years, or both.
7. The mining claims, mill or tunnel sites for which this waiver from payment of the maintenance fees is requested are:

CLAIM OR SITE NAME	BLM RECORDATION SERIAL NUMBER
1. SECOND CHANCE	420256 ✓
2. LOST PICK #1	416167
3.	
4.	
5.	
6.	
7.	
8.	
9.	
10.	

The owner(s) (claimants) of the above mining claims and sites are:

WILLIAM ROGERS

(Owner's Name - Please Print)

PO BOX 2751

(Owner's Mailing Address)

Will Rogers

(Owner's Signature)

QUARTZSITE

(City)

AZ

(State)

85346

(Zip Code)

BONITA ROGERS

(Owner's Name - Please Print)

PO BOX 2751

(Owner's Mailing Address)

Bonita Rogers

(Owner's Signature)

QUARTZSITE

(City)

AZ

(State)

85346

(Zip Code)

DANIEL MEDRANO

(Owner's Name - Please Print)

1687 E WINTERHAVEN DR

(Owner's Mailing Address)

Will Rogers (agent)

(Owner's Signature)

MOHAVE VALLEY

(City)

AZ

(State)

86440

(Zip Code)

CRYSTAL MEDRANO

(Owner's Name - Please Print)

1687 E WINTERHAVEN DR

(Owner's Mailing Address)

Will Rogers (agent)

(Owner's Signature)

MOHAVE VALLEY

(City)

AZ

(State)

86440

(Zip Code)

(Continued on page 2)

247
8
483
BY: *Rm*
SEP 06 2016

PHOENIX, ARIZONA


MOHAVE VALLEY

12-01-15 10:10 AM

RECEIVED
BLM AZ STATE OFFICE

Current POAs were provided timely
in response to the Notice
dated Oct 12, 2016

RE 12-5-16



ANDREW J. BISHOP

18 MAR 1981

RECEIVED

18 MAR 1981
11:05 PM
11:05 PM

NOTICES

The Privacy Act and 43 CFR 2.48(d) require that you be furnished the following information in connection with the information requested by this form.

AUTHORITY: 30 U.S.C. 28f and 43 CFR part 3835 permit collection of the information requested by this form.

PRINCIPAL PURPOSE: The BLM will use the information you provide to verify that the owner(s) (claimants(s)) of a mining claim has/have complied with 30 U.S.C. 28f and 43 CFR part 3835 and is/are entitled to perform assessment work in lieu of paying the maintenance fee for the mining claims listed on this form.

ROUTINE USES: The BLM will only disclose this information in accordance with the provisions at 43 CFR 2.56(b) and (c).

EFFECT OF NOT PROVIDING INFORMATION: Disclosure of the requested information is required by 30 U.S.C. 28f and 43 CFR part 3835 for those claimants qualified to request the small miner waiver allowed. Failure to submit all the requested information or to complete this form will delay the BLM's processing of the form and may preclude the BLM's acceptance of the maintenance fee waiver request, which may result in forfeiture of the mining claim or site by the claimant.

The Paperwork Reduction Act requires us to inform you that:

The BLM collects this information to determine whether or not you are qualified for waiver of maintenance fees.

Submission of the requested information is necessary to obtain or retain a benefit.

You do not have to respond to this or any other Federal agency-sponsored information collection unless it displays a currently valid OMB control number.

BURDEN HOURS STATEMENT: Public reporting burden for this form is estimated to average 20 minutes per response, including the time for reviewing instructions, gathering and maintaining data, and completing and reviewing the form. You may submit comments regarding the burden estimate or any other aspect of this form to: U.S. Department of the Interior, Bureau of Land Management (1004-0114), Bureau Information Collection Clearance Officer (WO-630), Mail Stop 401 LS, 1849 C St., N.W., Washington, D.C. 20240.

NOTICES

The Privacy Act and 43 CFR 2.48(d) require that you be furnished the following information in connection with the information requested by this form.

AUTHORITY: 30 U.S.C. 28f and 43 CFR part 3835 permit collection of the information requested by this form.

PRINCIPAL PURPOSE: The BLM will use the information you provide to verify that the owner(s) (claimants(s)) of a mining claim has/have complied with 30 U.S.C. 28f and 43 CFR part 3835 and is/are entitled to perform assessment work in lieu of paying the maintenance fee for the mining claims listed on this form.

ROUTINE USES: The BLM will only disclose this information in accordance with the provisions at 43 CFR 2.56(b) and (c).

EFFECT OF NOT PROVIDING INFORMATION: Disclosure of the requested information is required by 30 U.S.C. 28f and 43 CFR part 3835 for those claimants qualified to request the small miner waiver allowed. Failure to submit all the requested information or to complete this form will delay the BLM's processing of the form and may preclude the BLM's acceptance of the maintenance fee waiver request, which may result in forfeiture of the mining claim or site by the claimant.

The Paperwork Reduction Act requires us to inform you that:

The BLM collects this information to determine whether or not you are qualified for waiver of maintenance fees.

Submission of the requested information is necessary to obtain or retain a benefit.

You do not have to respond to this or any other Federal agency-sponsored information collection unless it displays a currently valid OMB control number.

BURDEN HOURS STATEMENT: Public reporting burden for this form is estimated to average 20 minutes per response, including the time for reviewing instructions, gathering and maintaining data, and completing and reviewing the form. You may submit comments regarding the burden estimate or any other aspect of this form to: U.S. Department of the Interior, Bureau of Land Management (1004-0114), Bureau Information Collection Clearance Officer (WO-630), Mail Stop 401 LS, 1849 C St., N.W., Washington, D.C. 20240.

I, Daniel Medrano II, do hereby give my permission to, and appoint William Rogers as my authorized representative, to act as agent in my behalf for all our joint dealings with the Bureau of Land Management.

[Signature]
CLAMANT

RECEIVED
BLM AZ STATE OFFICE
2014 AUG 14 P 12:14
PHOENIX, ARIZONA
11
DATE

STATE OF ARIZONA
COUNTY OF MOHAVE

On the 27th day of November, 2012, personally appeared before me, a Notary Public in and for the above state and county, Daniel Medrano II, known to me or proved to be the person named in and who executed the foregoing instrument, and being first duly sworn, such person acknowledged that he or she executed said instrument for the purposes therein contained as his or her free and voluntary act and deed.


Luanna K. Rodriguez

NOTARY PUBLIC

My Commission Expires: 2/14/2014

RECEIVED
BLM AZ STATE OFFICE
2016 AUG 15 A 10:21
PHOENIX, ARIZONA

RECEIVED
BLM AZ STATE OFFICE
2015 AUG 26 P 12:08
PHOENIX, ARIZONA



RECEIVED
BLM AZ STATE OFFICE
2012 DEC 10 A 10:06
PHOENIX, AZ

ANCH 20256

I, Crystal medrano, do hereby give my permission to, and appoint William Rogers as my authorized representative, to act as agent in my behalf for all our joint dealings with the Bureau of Land Management.


Crystal Medrano
CLAMANT

11-26-12
DATE

STATE OF ARIZONA
COUNTY OF MOHAVE

On the 27th day of November, 2012, personally appeared before me, a Notary Public in and for the above state and county, Crystal Medrano, known to me or proved to be the person named in and who executed the foregoing instrument, and being first duly sworn, such person acknowledged that he or she executed said instrument for the purposes therein contained as his or her free and voluntary act and deed.

Luanna K Rodriguez
NOTARY PUBLIC
My Commission Expires: 2/14/2014



RECEIVED
BLM AZ STATE OFFICE
2016 AUG 15 A 10:21
PHOENIX, ARIZONA

RECEIVED
BLM AZ STATE OFFICE
2014 AUG 14 P 12:14
PHOENIX, ARIZONA

RECEIVED
BLM AZ STATE OFFICE
2015 AUG 26 P 12:08
PHOENIX, ARIZONA

RECEIVED
BLM AZ STATE OFFICE
2012 DEC 10 A 10:06
PHOENIX, AZ

110420256

UNITED STATES
DEPARTMENT OF THE INTERIOR
BUREAU OF LAND MANAGEMENT

416165

CREDIT CARD PAYMENT
For Mining Claim Maintenance Fee

☐ THIS IS A CHANGE OF ADDRESS

TELEPHONE SUBMISSION - ACCURACY OF THE BELOW INFORMATION IS THE RESPONSIBILITY OF THE CLAIMANT/OWNER

NAME CHRISTOPHER HERMO
ADDRESS 11200 PACIFIC VIEW DRIVE
CITY MAAIBU STATE CA ZIP 90265
PHONE # 805-469 9761

SEND RECEIPT TO ☐ Above address
☐ Other (Include Name and Mailing Address):

AMC NUMBER

AMC 416166


CLAIM/SITE NAME

40 AC. + GOLD FINGER #

DATE STAMP

1 # of Claim/Site
x 155.00 Each
\$ 465 Total Charged (INITIALS)

RECEIPT # 3382255



PHOENIX, ARIZONA

2015 AUG 28 P 3:58

RECEIVED
BLM AZ STATE OFFICE

***** FOR OFFICIAL USE ONLY *****

DATE

8/31/15

INITIALS

DEP

VERIFIED

United States Department of the Interior
Bureau of Land Management
LANDS/RECREATION & PLANNING
ONE N CENTRAL AVE
PHOENIX, AZ 85004 -2203
Phone: 602-417-9200

Receipt

No:

3382255

Transaction #: 3480562	
Date of Transaction: 08/31/2015	
CUSTOMER:	
	CHRISTOPHER HERMO 11200 PACIFIC VIEW DR MALIBU, CA 90265-2128 US

LINE #	QTY	DESCRIPTION	REMARKS	UNIT PRICE	TOTAL
1	1.00	LOCATABLE MINERALS / MINING CLAIMS-NOT NEW-UNADJUD, ONE AUTH NO. ONLY / MINING CLAIM MONEY RECEIVED CASES: AMC416166/\$465.00	2016 MAINT/1	- n/a -	465.00
TOTAL:					\$465.00

PAYMENT INFORMATION				
NOTE: Items will appear on credit card statement as "Bureau of Land Mgmt CO".				
1	AMOUNT:	465.00	POSTMARKED:	N/A
	TYPE:	CREDIT CARD	RECEIVED:	08/31/2015
	NAME:	HERMO, CHRISTOPHER 11200 PACIFIC VIEW DR MALIBU CA 90265-2128 US		
	CARD NO:	XXXXXXXXXXXX5347	AUTH CODE:	002418
	NAME ON CARD:	CHRISTOPHER HERMO		
	EXPIRES:	07/2018		
	SIGNATURE:			

REMARKS

This receipt was generated by the automated BLM Collections and Billing System and is a paper representation of a portion of the official electronic record contained therein.

ENTERED
SEP 01 2015
BY: *[Signature]*

When Recorded Return Document

Craig Aday
384 Echo Court
San Bernardino
Ca 92404

415949

416165 416165

416265

416688

☐ Check here is this is a change of address.

Telephone: 909-230-1841

E-mail address: goldpickers@yahoo.com

AFFIDAVIT OF PERFORMANCE OF ANNUAL WORK

1. State of Arizona, County of Maricopa ss:

2. I (Name) Craig Aday

3. Reside at (Address) 384 Echo Court

City San Bernardino County San Bernardino

State Ca Zip 92404 being duly sworn, depose and say that I am a citizen of the United States, more than eighteen years of age, and that all of the facts set forth in this affidavit, subject to the provisions and penalties of 18 U.S.C. 1001 pertaining to the filing of false, fictitious, or fraudulent statements with the United States, are true and correct according to the best of my knowledge, information and belief.

4. Owner's name and address (If not shown in Items 1-3 above).


5. That I am personally acquainted with the mining claim(s). The work and improvements were made by and at the expense of the owner(s) of said claim(s). Said contiguous group of claims, listed on this document, are situated in the

(optional) Mining District; Maricopa County, Arizona.

Line No.	AMC NUMBER	CLAIM/SITE NAME	COUNTY RECORDER DATA (If available)	TWP	RNG	SEC
1	415949	Lost Pick #7		7N	4W	12
2	416168	Lost Pick #8		7N	4W	12
3	416169	Lost Pick #9		7N	4W	12
4	416265	Lost Pick #10		7N	4W	11
5	416688	Lost Pick #11		7N	4W	11
6	416689	Lost Pick #12		7N	4W	11

Form: MCF108
Revised July 2014
Page 1 of 2

ENTERED
AUG 26 2015
BY: 12



7	414065	Lost Pick #3		7N	4W	12
8						
9						
10						

6. That between the dates starting at 12 o'clock noon on September 1, 20 14 and ending at 12 o'clock noon on September 1, 20 15 at least \$ 1100.00 dollars worth of work and improvements were done and performed upon said claim(s) or upon one or more of a contiguous group of claims for the benefit of all, wholly or partly outside of a contiguous group of claims for the benefit of all, not including the location work.

7. That the following persons were employed to perform the work and improvements described herein: _____

Craig Aday

8. That the work and improvements performed were: Graded and leveled roads,
removed trash, re-leveled corners, panned for gold
and magnetite

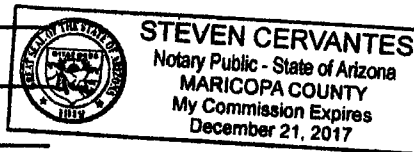
9. Dated: 8/24/15 Signature: Craig Aday

SUBSCRIBED AND SWORN TO before me, a Notary Public, this 20 day of August 20 15

By: CRAIG ADAY

Notary Public

My Commission Expires Dec 21, 2017



Bureau of Land Management
Arizona State Office
www.blm.gov/az

No. of Claims: 2 x \$10 = 20

Check No.: 7009 Init. SC

Receipt No.: 337 2134

For BLM Use Only

Form: MCF108
Revised July 2014
Page 2 of 2

When Recorded Return Document

Craig Aday
384 Echo Court
San Bernardino
Ca 92404

☐ Check here if this is a change of address.

Telephone: 909-230-1841

E-mail address: goldpickers@yahoo.com

AFFIDAVIT OF PERFORMANCE OF ANNUAL WORK

1. State of Arizona, County of Yavapai/Maricopa ss:

2. I (Name) Craig Aday

3. Reside at (Address) 384 Echo Court

City San Bernardino County San Bernardino

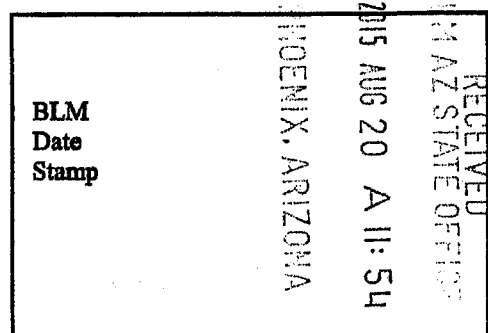
State Ca Zip 92404 being duly sworn, depose and say that I am a citizen of the United States, more than eighteen years of age, and that all of the facts set forth in this affidavit, subject to the provisions and penalties of 18 U.S.C. 1001 pertaining to the filing of false, fictitious, or fraudulent statements with the United States, are true and correct according to the best of my knowledge, information and belief.

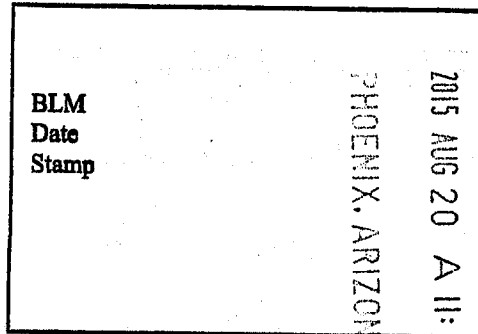
4. Owner's name and address (If not shown in Items 1-3 above). Craig Aday 384 Echo Court,
San Bernardino, Ca 92404

5. That I am personally acquainted with the mining claim(s). The work and improvements were made by and at the expense of the owner(s) of said claim(s). Said contiguous group of claims, listed on this document, are situated in the

(optional) Mining District: Yavapai/Maricopa County, Arizona.

Line No.	AMC NUMBER	CLAIM/SITE NAME	COUNTY RECORDER DATA (If available)	TWP	RNG	SEC
1	416690	Lost Pick #13		7N	4W	12
2	416691	Lost Pick #14		7N	4W	12
3						
4						
5						
6						





RECEIVED
BLM AZ STATE OFFICE

7						
8						
9						
10						

6. That between the dates starting at 12 o'clock noon on September 1, 20 14 and ending at 12 o'clock noon on September 1, 20 15 at least \$ 300 dollars worth of work and improvements were done and performed upon said claim(s) or upon one or more of a contiguous group of claims for the benefit of all, wholly or partly outside of a contiguous group of claims for the benefit of all, not including the location work.

7. That the following persons were employed to perform the work and improvements described herein: _____

Craig Aday

8. That the work and improvements performed were: Graded and leveled roads, removed trash, relevelled corners, panned for gold and magnetite.


9. Dated: 8/20/15 Signature: Craig Aday

SUBSCRIBED AND SWORN TO before me, a Notary Public, this 20 day of AUGUST 2015

By: CRAIG ADAY

Notary Public

[Signature]



My Commission Expires DEC 21, 2017

Bureau of Land Management
Arizona State Office
www.blm.gov/az

No. of Claims:	<u>7</u>	x \$10 =	<u>70.00</u>
Check No.:	<u>7009</u>	Init.	<u>EC</u>
Receipt No.:	<u>3372134</u>		
For BLM Use Only			

Form: MCF108
Revised July 2014
Page 2 of 2

United States Department of the Interior
Bureau of Land Management
LANDS/RECREATION & PLANNING
ONE N CENTRAL AVE
PHOENIX, AZ 85004 -2203
Phone: 602-417-9200

Receipt

No: 3372134

Transaction #: 3470319	
Date of Transaction: 08/20/2015	
CUSTOMER:	
	CREIG ADAY 384 ECHO CT SAN BERNARDINO, CA 92404-1713 US

LINE #	QTY	DESCRIPTION	REMARKS	UNIT PRICE	TOTAL
1	1.00	LOCATABLE MINERALS / MINING CLAIMS- NOT NEW-UNADJUD, ONE AUTH NO. ONLY / MINING CLAIM MONEY RECEIVED CASES: AMC416690/\$90.00	2015 POL (9)	- n/a -	90.00
TOTAL:					\$90.00

PAYMENT INFORMATION				
1	AMOUNT:	90.00	POSTMARKED:	N/A
	TYPE:	CHECK	RECEIVED:	08/20/2015
	CHECK NO:	7009		
	NAME:	ADAY, CREIG 384 ECHO CT SAN BERNARDINO CA 92404-1713 US		

REMARKS

This receipt was generated by the automated BLM Collections and Billing System and is a paper representation of a portion of the official electronic record contained therein.

ENTERED
AUG 26 2015
BY: lf

416165

UNITED STATES
DEPARTMENT OF THE INTERIOR
BUREAU OF LAND MANAGEMENT

CREDIT CARD PAYMENT
For Mining Claim Maintenance Fee

☐ THIS IS A CHANGE OF ADDRESS

TELEPHONE SUBMISSION - ACCURACY OF THE BELOW INFORMATION IS THE RESPONSIBILITY OF THE CLAIMANT/OWNER

NAME Christopher HERMO
ADDRESS 11200 Pacific View DR
CITY Malibu STATE CA ZIP 90265
PHONE # 805 - 469-9761

SEND RECEIPT TO

☒
☐

Above address

Other (Include Name and Mailing Address):

AMC NUMBER

416165

CLAIM/SITE NAME

GOLDFINGER 1

1 Assoc
of Claim/Site


x 155.00 Each

\$ 310 Total Charged ERG (INITIALS)

RECEIPT #

3379036

DATE STAMP



PHOENIX, ARIZONA

2015 AUG 27 P 3:24

RECEIVED
LAND STATE OFFICE

***** FOR OFFICIAL USE ONLY *****

DATE

INITIALS

VERIFIED

United States Department of the Interior
Bureau of Land Management
LANDS/RECREATION & PLANNING
ONE N CENTRAL AVE
PHOENIX, AZ 85004 -2203
Phone: 602-417-9200

Receipt

No: 3379036

Transaction #: 3477292	
Date of Transaction: 08/27/2015	
CUSTOMER:	
	CHRISTOPHER HERMO 11200 PACIFIC VIEW DR MALIBU, CA 90265-2128 US

LINE #	QTY	DESCRIPTION	REMARKS	UNIT PRICE	TOTAL
1	1.00	LOCATABLE MINERALS / MINING CLAIMS- NOT NEW-UNADJUD, ONE AUTH NO. ONLY / MINING CLAIM MONEY RECEIVED CASES: AMC416165/\$310.00	2016 MAINT (1)	- n/a -	310.00
TOTAL:					\$310.00

PAYMENT INFORMATION				
NOTE: Items will appear on credit card statement as "Bureau of Land Mgmt CO".				
1	AMOUNT:	310.00	POSTMARKED:	N/A
	TYPE:	CREDIT CARD	RECEIVED:	08/27/2015
	NAME:	HERMO, CHRISTOPHER 11200 PACIFIC VIEW DR MALIBU CA 90265-2128 US		
	CARD NO:	XXXXXXXXXXXX5347	AUTH CODE:	030020
	NAME ON CARD:	CHRISTOPHER HERMO		
	EXPIRES:	07/2018		
	SIGNATURE:			

REMARKS

This receipt was generated by the automated BLM Collections and Billing System and is a paper representation of a portion of the official electronic record contained therein.

ENTERED
AUG 28 2015
BY: R. Am

UNITED STATES
DEPARTMENT OF THE INTERIOR
BUREAU OF LAND MANAGEMENT

440

MAINTENANCE FEE WAIVER CERTIFICATION

SEE INSTRUCTIONS ON PAGE 2

FORM APPROVED 416165
OMB NO. 1004-0114
Expires: October 31, 2016

1. This small miner waiver is filed for the assessment year beginning on September 1, 2015 and ending on September 1, 2016.
2. The undersigned and all related parties owned ten or fewer mining claims, mill, or tunnel sites located and maintained on Federal lands in the United States of America on September 1, 2015.
3. The undersigned have performed the assessment work required by law for each mining claim listed prior to filing this waiver and understand that by filing this form, the undersigned must file an affidavit of assessment work with the Bureau of Land Management (BLM) by the December 30th following the filing of this waiver.
4. The undersigned understand that if the assessment work obligation has not yet come due under 30 U.S.C. 28 (for those claims in their first assessment year only), a notice of intent to hold reciting this condition must be recorded by the December 30th following the filing of this waiver.
5. The undersigned understand that mill and tunnel sites may also be listed on this waiver and be waived from payment of the maintenance fee, and that a notice of intent to hold for these sites is required to be filed with the BLM by the December 30th following the filing of this waiver.
6. The undersigned understand and acknowledge that pursuant to 43 U.S.C. 1212 and 18 U.S.C. 1001, the filing or recording of a false, fictitious, or fraudulent document with the BLM may result in a fine of up to \$250,000, a prison term not to exceed five years, or both.
7. The mining claims, mill or tunnel sites for which this waiver from payment of the maintenance fees is requested are:

CLAIM OR SITE NAME	BLM RECORDATION SERIAL NUMBER
1. GOLD SMELTER #2	399757 ✓
2.	
3.	
4.	
5.	
6.	
7.	
8.	
9.	
10.	

The owner(s) (claimants) of the above mining claims and sites are:

WILLIAM ROGERS

(Owner's Name - Please Print)

PO BOX 2751

(Owner's Mailing Address)

W. Rogers

(Owner's Signature)

QUARTZSITE

(City)

AZ

(State)

85346

(Zip Code)

BONITA ROGERS

(Owner's Name - Please Print)

PO BOX 2751

(Owner's Mailing Address)

Bonita Rogers

(Owner's Signature)

QUARTZSITE

(City)

AZ

(State)

85346

(Zip Code)

(Owner's Name - Please Print)

(Owner's Mailing Address)

(Owner's Name - Please Print)

(Owner's Mailing Address)

(Owner's Signature)

(City)

(State)

(Zip Code)

(Owner's Signature)

(City)

(State)

(Zip Code)

(Continued on page 2)

RECEIVED
AZ STATE OFFICE
2015 AUG 26 12:07
TUCSON, ARIZONA

☐ Check here if this is a change of address.

Telephone: _____

E-mail address: _____

AFFIDAVIT OF PERFORMANCE OF ANNUAL WORK

1. State of Arizona, County of Maricopa ss:

2. I (Name) William Rogers

3. Reside at (Address) 1258 N. Central Blvd sp17

P.O. Box 2751

City Quartzsite County La Paz

BLM
Date
Stamp

RECEIVED
BLM AZ STATE OFFICE
2015 AUG 26 P 12:07
PHOENIX, ARIZONA

State AZ Zip 85346 being duly sworn, depose and say that I am a citizen of the United States, more than eighteen years of age, and that all of the facts set forth in this affidavit, subject to the provisions and penalties of 18 U.S.C. 1001 pertaining to the filing of false, fictitious, or fraudulent statements with the United States, are true and correct according to the best of my knowledge, information and belief.

4. Owner's name and address (If not shown in Items 1-3 above). Bonita Rogers PO Box 2751

Quartzsite AZ 85346

5. That I am personally acquainted with the mining claim(s). The work and improvements were made by and at the expense of the owner(s) of said claim(s). Said contiguous group of claims, listed on this document, are situated in the

(optional) Mining District; Maricopa County, Arizona.

Line No.	AMC NUMBER	CLAIM/SITE NAME	COUNTY RECORDER DATA (If available)	TWP	RNG	SEC
1	399757	Gold Smelter #2		7N	3W	19
2						
3						
4						
5						
6						

BY: R. H. H.

RECEIVED
BLM AZ STATE OFFICE
2015 AUG 26 P 12:07
PHOENIX, ARIZONA
BLM
Date
Stamp

7						
8						
9						
10						

6. That between the dates starting at 12 o'clock noon on September 1, 20 14 and ending at 12 o'clock noon on September 1, 20 15 at least \$ 100.00 dollars worth of work and improvements were done and performed upon said claim(s) or upon one or more of a contiguous group of claims for the benefit of all, wholly or partly outside of a contiguous group of claims for the benefit of all, not including the location work.

7. That the following persons were employed to perform the work and improvements described herein: _____

William Rogers, Bonita Rogers

8. That the work and improvements performed were: road repair & improvement, reclamation

9. Dated: 8-25-15 Signature: William Rogers

SUBSCRIBED AND SWORN TO before me, a Notary Public, this 25th day of August 20 15

By: William H. Rogers

Notary Public Flora M. Romero

My Commission Expires Feb. 21, 2019



Bureau of Land Management
Arizona State Office
www.blm.gov/az

No. of Claims: 1 x \$10 = 10
Check No.: Cash Init. FW
Receipt No.: 3377213
For BLM Use Only

Form: MCF108
Revised July 2014
Page 2 of 2

UNITED STATES
DEPARTMENT OF THE INTERIOR
BUREAU OF LAND MANAGEMENT

441

MAINTENANCE FEE WAIVER CERTIFICATION

420256
416165

FORM APPROVED
OMB NO. 1004-0114
Expires: October 31, 2016

SEE INSTRUCTIONS ON PAGE 2

1. This small miner waiver is filed for the assessment year beginning on September 1, 2015 and ending on September 1, 2016.
2. The undersigned and all related parties owned ten or fewer mining claims, mill, or tunnel sites located and maintained on Federal lands in the United States of America on September 1, 2015.
3. The undersigned have performed the assessment work required by law for each mining claim listed prior to filing this waiver and understand that by filing this form, the undersigned must file an affidavit of assessment work with the Bureau of Land Management (BLM) by the December 30th following the filing of this waiver.
4. The undersigned understand that if the assessment work obligation has not yet come due under 30 U.S.C. 28 (for those claims in their first assessment year only), a notice of intent to hold reciting this condition must be recorded by the December 30th following the filing of this waiver.
5. The undersigned understand that mill and tunnel sites may also be listed on this waiver and be waived from payment of the maintenance fee, and that a notice of intent to hold for these sites is required to be filed with the BLM by the December 30th following the filing of this waiver.
6. The undersigned understand and acknowledge that pursuant to 43 U.S.C. 1212 and 18 U.S.C. 1001, the filing or recording of a false, fictitious, or fraudulent document with the BLM may result in a fine of up to \$250,000, a prison term not to exceed five years, or both.
7. The mining claims, mill or tunnel sites for which this waiver from payment of the maintenance fees is requested are:

CLAIM OR SITE NAME	BLM RECORDATION SERIAL NUMBER
1. SECOND CHANCE	420256 ✓
2. LOST PICK #1	416167
3.	
4.	
5.	
6.	
7.	
8.	
9.	
10.	

RECEIVED
BLM AZ STATE OFFICE
2015 AUG 26 P 2:07
PHOENIX, ARIZONA

The owner(s) (claimants) of the above mining claims and sites are:

WILLIAM ROGERS

(Owner's Name - Please Print)

PO BOX 2751

(Owner's Mailing Address)

Will Rogers

(Owner's Signature)

QUARTZSITE

(City)

AZ

(State)

85346

(Zip Code)

BONITA ROGERS

(Owner's Name - Please Print)

PO BOX 2751

(Owner's Mailing Address)

Bonita Rogers

(Owner's Signature)

QUARTZSITE

(City)

AZ

(State)

85346

(Zip Code)

DANIEL MEDRANO

(Owner's Name - Please Print)

1687 E WINTERHAVEN DR

(Owner's Mailing Address)

Will Rogers (agent)

(Owner's Signature)

MOHAVE VALLEY

(City)

AZ

(State)

86440

(Zip Code)

CRYSTAL MEDRANO

(Owner's Name - Please Print)

1687 E WINTERHAVEN DR

(Owner's Mailing Address)

Will Rogers (agent)

(Owner's Signature)

MOHAVE VALLEY

(City)


AZ

(State)

86440

(Zip Code)

(Continued on page 2)



NW ✓
9/9/2015
mm

When Recorded Return Docume

420256
416165

☐ Check here is this is a change of address.

Telephone: _____

E-mail address: _____

AFFIDAVIT OF PERFORMANCE OF ANNUAL WORK

1. State of Arizona, County of Maricopa ss:

2. I (Name) William Rogers

3. Reside at (Address) 1258 N. Central Blvd sp 17

PO Box 2751

City Quartzsite County La Paz

BLM
Date
Stamp

RECEIVED
CLIMATE STATE OFFICE
2015 AUG 26 P 12: 07
PHOENIX, ARIZONA

State AZ zip 85346 being duly sworn, depose and say that I am a citizen of the United States, more than eighteen years of age, and that all of the facts set forth in this affidavit, subject to the provisions and penalties of 18 U.S.C. 1001 pertaining to the filing of false, fictitious, or fraudulent statements with the United States, are true and correct according to the best of my knowledge, information and belief.

4. Owner's name and address (If not shown in Items 1-3 above). Bonita Rogers PO Box 2751 Quartzsite AZ 85346

Daniel & Crystal Medrano 1687 E Winter Haven Dr Mohave Valley AZ 86440

5. That I am personally acquainted with the mining claim(s). The work and improvements were made by and at the expense of the owner(s) of said claim(s). Said contiguous group of claims, listed on this document, are situated in the

(optional) Mining District: Maricopa County, Arizona.

Line No.	AMC NUMBER	CLAIM/SITE NAME	COUNTY RECORDER DATA (If available)	TWP	RNG	SEC
1	416167	Lost Pick #1		7N	4W	12
2	420256	Second Chance		7N	4W	13
3						
4						
5						
6						

BLM
Date
Stamp

RECEIVED
BLM AZ STATE OFFICE

7						
8						
9						
10						

6. That between the dates starting at 12 o'clock noon on September 1, 2014 and ending at 12 o'clock noon on September 1, 2015 at least \$ 250.00 dollars worth of work and improvements were done and performed upon said claim(s) or upon one or more of a contiguous group of claims for the benefit of all, wholly or partly outside of a contiguous group of claims for the benefit of all, not including the location work.

7. That the following persons were employed to perform the work and improvements described herein: William Rogers, Bonita Rogers

8. That the work and improvements performed were: Road repair & improvements; reclamation

9. Dated: 8-25-15 Signature: Will Rogers

SUBSCRIBED AND SWORN TO before me, a Notary Public, this 25th day of August 2015

By: William H. Rogers

Notary Public [Signature]

My Commission Expires Feb 21, 2019



Bureau of Land Management
Arizona State Office
www.blm.gov/az

No. of Claims: 2 x \$10 = 20
Check No.: 0942 Init. [Signature]
Receipt No.: 337213
For BLM Use Only

Form: MCF108
Revised July 2014
Page 2 of 2

I, Daniel Medrano II, do hereby give my permission to, and appoint William Rogers as my authorized representative, to act as agent in my behalf for all our joint dealings with the Bureau of Land Management.

[Signature]
CLAMANT

RECEIVED
BLM AZ STATE OFFICE
2014 AUG 14 P 12:14
PHOENIX, ARIZONA
11
DATE


STATE OF ARIZONA
COUNTY OF MOHAVE

On the 27th day of November, 2012, personally appeared before me, a Notary Public in and for the above state and county, Daniel Medrano II, known to me or proved to be the person named in and who executed the foregoing instrument, and being first duly sworn, such person acknowledged that he or she executed said instrument for the purposes therein contained as his or her free and voluntary act and deed.

Luanna K. Rodriguez

NOTARY PUBLIC

My Commission Expires: 2/14/2014



PHOENIX, ARIZONA

2015 AUG 26 P 12:08

RECEIVED
BLM AZ STATE OFFICE

PHOENIX, AZ

2012 DEC 10 A 10:06

RECEIVED
B.L.M. AZ STATE OFFICE

AMC420256

I, Crystal medrano, do hereby give my permission to, and appoint William Rogers as my authorized representative, to act as agent in my behalf for all our joint dealings with the Bureau of Land Management.


Crystal Medrano
CLAMANT

11-26-12
DATE

STATE OF ARIZONA
COUNTY OF MOHAVE

On the 24th day of November, 2012, personally appeared before me, a Notary Public in and for the above state and county, Crystal Medrano, known to me or proved to be the person named in and who executed the foregoing instrument, and being first duly sworn, such person acknowledged that he or she executed said instrument for the purposes therein contained as his or her free and voluntary act and deed.

Luanna K. Rodri gis
NOTARY PUBLIC
My Commission Expires: 2/14/2014



RECEIVED
BLM AZ STATE OFFICE
2014 AUG 14 P 12:14
PHOENIX, ARIZONA

RECEIVED
BLM AZ STATE OFFICE
2015 AUG 26 P 12:08
PHOENIX, ARIZONA

RECEIVED
BLM AZ STATE OFFICE
2012 DEC 10 A 10:06
PHOENIX, AZ

ATC420256

United States Department of the Interior
Bureau of Land Management
LANDS/RECREATION & PLANNING
ONE N CENTRAL AVE
PHOENIX, AZ 85004 -2203
Phone: 602-417-9200

Receipt

No:

3377213

Transaction #: 3475454	
Date of Transaction: 08/26/2015	
CUSTOMER:	
	WILLIAM H ROGERS PO BOX 2751 QUARTZSITE, AZ 85346-2751 US

LINE #	QTY	DESCRIPTION	REMARKS	UNIT PRICE	TOTAL
1	1.00	LOCATABLE MINERALS / MINING CLAIMS- NOT NEW-UNADJUD, ONE AUTH NO. ONLY / MINING CLAIM MONEY RECEIVED CASES: AMC399757/\$30.00	POL 2015/3 WAV	- n/a -	30.00
TOTAL:					\$30.00

PAYMENT INFORMATION				
1	AMOUNT:	30.00	POSTMARKED:	N/A
	TYPE:	CASH	RECEIVED:	08/26/2015
	NAME:	ROGERS, WILLIAM H PO BOX 2751 QUARTZSITE AZ 85346-2751 US		

REMARKS

This receipt was generated by the automated BLM Collections and Billing System and is a paper representation of a portion of the official electronic record contained therein.

BY: *Ryan*

UNITED STATES
DEPARTMENT OF THE INTERIOR
BUREAU OF LAND MANAGEMENT
MAINTENANCE FEE WAIVER CERTIFICATION

383

AMC 414065
415949
416165
FORM APPROVED
OMB NO. 1004-0114
Expires: October 31, 2016
416265

SEE INSTRUCTIONS ON PAGE 2

1. This small miner waiver is filed for the assessment year beginning on September 1, 2014 and ending on September 1, 2015. 416688
2. The undersigned and all related parties owned ten or fewer mining claims, mill, or tunnel sites located and maintained on Federal lands in the United States of America on September 1, 2015.
3. The undersigned have performed the assessment work required by law for each mining claim listed prior to filing this waiver and understand that by filing this form, the undersigned must file an affidavit of assessment work with the Bureau of Land Management (BLM) by the December 30th following the filing of this waiver.
4. The undersigned understand that if the assessment work obligation has not yet come due under 30 U.S.C. 28 (for those claims in their first assessment year only), a notice of intent to hold reciting this condition must be recorded by the December 30th following the filing of this waiver.
5. The undersigned understand that mill and tunnel sites may also be listed on this waiver and be waived from payment of the maintenance fee, and that a notice of intent to hold for these sites is required to be filed with the BLM by the December 30th following the filing of this waiver.
6. The undersigned understand and acknowledge that pursuant to 43 U.S.C. 1212 and 18 U.S.C. 1001, the filing or recording of a false, fictitious, or fraudulent document with the BLM may result in a fine of up to \$250,000, a prison term not to exceed five years, or both.
7. The mining claims, mill or tunnel sites for which this waiver from payment of the maintenance fees is requested are:

CLAIM OR SITE NAME	BLM RECORDATION SERIAL NUMBER
1. <u>Lost Pick #3</u>	<u>AMC 414065</u> ✓
2. <u>Lost Pick #7</u>	<u>AMC 415949</u>
3. <u>Lost Pick #8</u>	<u>AMC 416168</u>
4. <u>Lost Pick #10</u>	<u>AMC 416265</u>
5. <u>Lost Pick #11</u>	<u>AMC 416688</u>
6. <u>Lost Pick #12</u>	<u>AMC 416689</u>
7. <u>Lost Pick #13</u>	<u>AMC 416690</u>
8. <u>Lost Pick #14</u>	<u>AMC 416691</u>
9.	
10.	

The owner(s) (claimants) of the above mining claims and sites are:

Craig Aday
(Owner's Name - Please Print)

384 Echo Court
(Owner's Mailing Address)

Craig Aday
(Owner's Signature)
San Bernardino Ca 92404
(City) (State) (Zip Code)

Virginia Davis
(Owner's Name - Please Print)

384 Echo Court
(Owner's Mailing Address)

Virginia Davis
(Owner's Signature)
San Bernardino Ca 92404
(City) (State) (Zip Code)

AC 483
(Owner's Name - Please Print)

PB
(Owner's Mailing Address)

NW CHECK
(Owner's Signature)
Dood PB (City) ARIZONA (State) 85818 (Zip Code)

(Owner's Name - Please Print)

(Owner's Mailing Address)

(Owner's Signature)

(City) (State) (Zip Code)

(Owner's Name - Please Print)	(Owner's Signature)		
(Owner's Mailing Address)	(City)	(State)	(Zip Code)
(Owner's Name - Please Print)	(Owner's Signature)		
(Owner's Mailing Address)	(City)	(State)	(Zip Code)
(Owner's Name - Please Print)	(Owner's Signature)		
(Owner's Mailing Address)	(City)	(State)	(Zip Code)
(Owner's Name - Please Print)	(Owner's Signature)		
(Owner's Mailing Address)	(City)	(State)	(Zip Code)

18 U.S.C. 1001 and 43 U.S.C. 1212 make it a crime for any person knowingly and willfully to make to any department or agency of the United States any false, fictitious or fraudulent statements or representations as to any matter within its jurisdiction.

INSTRUCTIONS

1. This certification is made under the provisions of 43 U.S.C. § 1744 and 30 U.S.C. §28-28k and the regulations thereunder (43 CFR Part 3830).
2. The claimant(s) must fill in the dates in paragraph 1 for the beginning and ending of the assessment year for which this waiver is sought.
3. The claimant(s) must fill in the date in paragraph 2 for the beginning of the assessment year for which this waiver is sought.
4. All claim and site names and BLM serial numbers must be listed for the mining claims, mill sites, and tunnel sites for which the waiver is sought.
5. All owners of the mining claims, mill sites, and tunnel sites and their addresses must be given.
6. This waiver form must be signed by all the claimants or their designated agent, in original form. If an agent is designated, a notarized designation of agent, signed by all of the claimants with proper address given, must be submitted with this waiver.
7. This form must be filed no later than September 1st for the upcoming assessment year in the BLM State Office where the mining claims or sites are recorded, or the waiver cannot be granted by the BLM. (Example: To obtain a waiver for the assessment year 2012, which begins on September 1, 2011, you must qualify for and file for a waiver no later than September 1, 2011, in the proper BLM State Office.)
8. For all mining claims which require assessment work, you must record an affidavit of labor on or before the December 30th immediately following the filing of this waiver. For all other mining claims or sites waived, you must record a notice of intent to hold on or before the December 30th immediately following the filing of this waiver.
9. Mill and tunnel sites may also be listed on this waiver and be waived from payment of the maintenance fee. A notice of intent to hold for these sites is required to be filed by the December 30th following the filing of this waiver.

FOR OFFICIAL USE ONLY

NOTICES

The Privacy Act and 43 CFR 2.48(d) require that you be furnished the following information in connection with the information requested by this form.

AUTHORITY: 30 U.S.C. 28f and 43 CFR part 3835 permit collection of the information requested by this form.

PRINCIPAL PURPOSE: The BLM will use the information you provide to verify that the owner(s) (claimants(s)) of a mining claim has/have complied with 30 U.S.C. 28f and 43 CFR part 3835 and is/are entitled to perform assessment work in lieu of paying the maintenance fee for the mining claims listed on this form.

ROUTINE USES: The BLM will only disclose this information in accordance with the provisions at 43 CFR 2.56(b) and (c).

EFFECT OF NOT PROVIDING INFORMATION: Disclosure of the requested information is required by 30 U.S.C. 28f and 43 CFR part 3835 for those claimants qualified to request the small miner waiver allowed. Failure to submit all the requested information or to complete this form will delay the BLM's processing of the form and may preclude the BLM's acceptance of the maintenance fee waiver request, which may result in forfeiture of the mining claim or site by the claimant.

The Paperwork Reduction Act requires us to inform you that:

The BLM collects this information to determine whether or not you are qualified for waiver of maintenance fees.

Submission of the requested information is necessary to obtain or retain a benefit.

You do not have to respond to this or any other Federal agency-sponsored information collection unless it displays a currently valid OMB control number.

BURDEN HOURS STATEMENT: Public reporting burden for this form is estimated to average 20 minutes per response, including the time for reviewing instructions, gathering and maintaining data, and completing and reviewing the form. You may submit comments regarding the burden estimate or any other aspect of this form to: U.S. Department of the Interior, Bureau of Land Management (1004-0114), Bureau Information Collection Clearance Officer (WO-630), Mail Stop 401 LS, 1849 C St., N.W., Washington, D.C. 20240.

RECEIVED
BLM AZ STATE OFFICE
2015 AUG 25 P 3:18
PHOENIX, ARIZONA

UNITED STATES DEPARTMENT OF THE INTERIOR
BUREAU OF LAND MANAGEMENT

MC NATIONWIDE CLAIMANT LISTING
September 09, 2015

WVLT# 383

Cust	AZ	National Total
	CLAIMANT	
ADAY CREIG 384 ECHO CT SAN BERNARDINO, CA 92404-1713	9	9
DAVIS VIRGINIA 384 ECHO CT SAN BERNARDINO, CA 92404-1713	8	8

UNITED STATES
DEPARTMENT OF THE INTERIOR
BUREAU OF LAND MANAGEMENT

1384

MAINTENANCE FEE WAIVER CERTIFICATION

FORM APPROVED
OMB NO. 1004-0114
Expires: October 31, 2016

AMC 416165

SEE INSTRUCTIONS ON PAGE 2

1. This small miner waiver is filed for the assessment year beginning on September 1, 2014 and ending on September 1, 2015.
2. The undersigned and all related parties owned ten or fewer mining claims, mill, or tunnel sites located and maintained on Federal lands in the United States of America on September 1, 2015.
3. The undersigned have performed the assessment work required by law for each mining claim listed prior to filing this waiver and understand that by filing this form, the undersigned must file an affidavit of assessment work with the Bureau of Land Management (BLM) by the December 30th following the filing of this waiver.
4. The undersigned understand that if the assessment work obligation has not yet come due under 30 U.S.C. 28 (for those claims in their first assessment year only), a notice of intent to hold reciting this condition must be recorded by the December 30th following the filing of this waiver.
5. The undersigned understand that mill and tunnel sites may also be listed on this waiver and be waived from payment of the maintenance fee, and that a notice of intent to hold for these sites is required to be filed with the BLM by the December 30th following the filing of this waiver.
6. The undersigned understand and acknowledge that pursuant to 43 U.S.C. 1212 and 18 U.S.C. 1001, the filing or recording of a false, fictitious, or fraudulent document with the BLM may result in a fine of up to \$250,000, a prison term not to exceed five years, or both.
7. The mining claims, mill or tunnel sites for which this waiver from payment of the maintenance fees is requested are:

CLAIM OR SITE NAME	BLM RECORDATION SERIAL NUMBER
1. <u>Lost Pit #9</u>	<u>AMC 416169</u> ✓
2.	
3.	
4.	
5.	
6.	
7.	
8.	
9.	
10.	

RECEIVED
BLM AZ DISTRICT OFFICE
2015 AUG 25 PM 3:18
PHOENIX, ARIZONA

The owner(s) (claimants) of the above mining claims and sites are:

Kylie Aday
(Owner's Name - Please Print)
325 Myrtle Ave Apt 149
(Owner's Mailing Address)

Kylie Aday
(Owner's Signature)
Bridgeport CT 06604
(City) (State) (Zip Code)

Craig Aday
(Owner's Name - Please Print)
384 Echo Court
(Owner's Mailing Address)

Craig Aday
(Owner's Signature)
San Bernardino Ca 92404
(City) (State) (Zip Code)

(Owner's Name - Please Print)

(Owner's Mailing Address)

(Owner's Signature)

(City) (State) (Zip Code)

AC 483
ENTERED SEP 09 2015
PB Natronville
check - OK

(Owner's Name - Please Print)

(Owner's Mailing Address)

(Owner's Signature)

(City) (State) (Zip Code)

(Owner's Name - Please Print)

(Owner's Signature)

(Owner's Mailing Address)

(City)

(State)

(Zip Code)

(Owner's Name - Please Print)

(Owner's Signature)

(Owner's Mailing Address)

(City)

(State)

(Zip Code)

(Owner's Name - Please Print)

(Owner's Signature)

(Owner's Mailing Address)

(City)

(State)

(Zip Code)

(Owner's Name - Please Print)

(Owner's Signature)

(Owner's Mailing Address)

(City)

(State)

(Zip Code)

18 U.S.C. 1001 and 43 U.S.C. 1212 make it a crime for any person knowingly and willfully to make to any department or agency of the United States any false, fictitious or fraudulent statements or representations as to any matter within its jurisdiction.

INSTRUCTIONS

1. This certification is made under the provisions of 43 U.S.C. § 1744 and 30 U.S.C. §28-28k and the regulations thereunder (43 CFR Part 3830).
2. The claimant(s) must fill in the dates in paragraph 1 for the beginning and ending of the assessment year for which this waiver is sought.
3. The claimant(s) must fill in the date in paragraph 2 for the beginning of the assessment year for which this waiver is sought.
4. All claim and site names and BLM serial numbers must be listed for the mining claims, mill sites, and tunnel sites for which the waiver is sought.
5. All owners of the mining claims, mill sites, and tunnel sites and their addresses must be given.
6. This waiver form must be signed by all the claimants or their designated agent, in original form. If an agent is designated, a notarized designation of agent, signed by all of the claimants with proper address given, must be submitted with this waiver.
7. This form must be filed no later than September 1st for the upcoming assessment year in the BLM State Office where the mining claims or sites are recorded, or the waiver cannot be granted by the BLM. (Example: To obtain a waiver for the assessment year 2012, which begins on September 1, 2011, you must qualify for and file for a waiver no later than September 1, 2011, in the proper BLM State Office.)
8. For all mining claims which require assessment work, you must record an affidavit of labor on or before the December 30th immediately following the filing of this waiver. For all other mining claims or sites waived, you must record a notice of intent to hold on or before the December 30th immediately following the filing of this waiver.
9. Mill and tunnel sites may also be listed on this waiver and be waived from payment of the maintenance fee. A notice of intent to hold for these sites is required to be filed by the December 30th following the filing of this waiver.

FOR OFFICIAL USE ONLY

NOTICES

The Privacy Act and 43 CFR 2.48(d) require that you be furnished the following information in connection with the information requested by this form.

AUTHORITY: 30 U.S.C. 28f and 43 CFR part 3835 permit collection of the information requested by this form.

PRINCIPAL PURPOSE: The BLM will use the information you provide to verify that the owner(s) (claimants(s)) of a mining claim has/have complied with 30 U.S.C. 28f and 43 CFR part 3835 and is/are entitled to perform assessment work in lieu of paying the maintenance fee for the mining claims listed on this form.

ROUTINE USES: The BLM will only disclose this information in accordance with the provisions at 43 CFR 2.56(b) and (c).

EFFECT OF NOT PROVIDING INFORMATION: Disclosure of the requested information is required by 30 U.S.C. 28f and 43 CFR part 3835 for those claimants qualified to request the small miner waiver allowed. Failure to submit all the requested information or to complete this form will delay the BLM's processing of the form and may preclude the BLM's acceptance of the maintenance fee waiver request, which may result in forfeiture of the mining claim or site by the claimant.

The Paperwork Reduction Act requires us to inform you that:

The BLM collects this information to determine whether or not you are qualified for waiver of maintenance fees.

Submission of the requested information is necessary to obtain or retain a benefit.

You do not have to respond to this or any other Federal agency-sponsored information collection unless it displays a currently valid OMB control number.

BURDEN HOURS STATEMENT: Public reporting burden for this form is estimated to average 20 minutes per response, including the time for reviewing instructions, gathering and maintaining data, and completing and reviewing the form. You may submit comments regarding the burden estimate or any other aspect of this form to: U.S. Department of the Interior, Bureau of Land Management (1004-0114), Bureau Information Collection Clearance Officer (WO-630), Mail Stop 401 LS, 1849 C St., N.W., Washington, D.C. 20240.

RECEIVED
BLM PHOENIX OFFICE
2015 AUG 25 P 3:18
PHOENIX, ARIZONA

UNITED STATES DEPARTMENT OF THE INTERIOR
BUREAU OF LAND MANAGEMENT

MC NATIONWIDE CLAIMANT LISTING
September 09, 2015

WVR #384

Cust	AZ	CO	National Total
	CLAIMANT	CLAIMANT	
ADAY CREIG 384 ECHO CT SAN BERNARDINO, CA 92404-1713	9		9
ADAY KYLIE 2133 KRISRON RD FORT COLLINS, CO 80525-6756		3	3
ADAY KYLIE 325 MYRTLE AVE APT 1401 BRIDGEPORT, CT 06604-5481	1		1

PRESS FIRMLY TO SEAL

PRESS FIRMLY TO SEAL



1007



85004

PAID
SAN BERNARDINO, CA
92404
AUG 24 15
AMOUNT
\$19.99
R2304M114916-87



EK934121489US



**PRIORITY
* MAIL *
EXPRESS™**

**INTERNATIONAL USE
BEL HERE**

CUSTOMER USE ONLY

FROM: (PLEASE PRINT)

PHONE (909) 230 1941

Craig Aday
384 Echo Court
San Bernardino, Ca 92404

PAYMENT BY ACCOUNT (if applicable)

DELIVERY OPTIONS (Customer Use Only)

- ☒ **SIGNATURE REQUIRED** Note: The mailer must check the "Signature Required" box if the mailer: 1) Requires the addressee's signature; OR 2) Purchases additional insurance; OR 3) Purchases COD service; OR 4) Purchases Return Receipt service. If the box is not checked, the Postal Service will leave the item in the addressee's mailbox or other secure location without attempting to obtain the addressee's signature on delivery.
- Delivery Options**
- ☐ No Saturday Delivery (delivered next business day)
 - ☐ Sunday/Holiday Delivery Required (additional fee, where available)
 - ☐ 10:30 AM Delivery Required (additional fee, where available)
- *Refer to USPS.com or local Post Office for availability.

TO: (PLEASE PRINT)

PHONE (602) 417 9200

Bureau of Land Management
One North Central Ave
Suite 800
Phoenix, Arizona 85004-4427

ZIP + 4® (U.S. ADDRESSES ONLY)

85004-4427

- For pickup or USPS Tracking™, visit USPS.com or call 800-222-1811.
- \$100.00 Insurance Included.

ORIGIN (POSTAL SERVICE USE ONLY)

<input type="checkbox"/> 1-Day	<input type="checkbox"/> 2-Day	<input type="checkbox"/> Military	<input type="checkbox"/> DPO
PO ZIP Code 92404	Scheduled Delivery Date (MM/DD/YY) 8/25/15	Postage \$ 19.99	
Date Accepted (MM/DD/YY) 8/24/15	Scheduled Delivery Time <input type="checkbox"/> 10:30 AM <input checked="" type="checkbox"/> 3:00 PM <input type="checkbox"/> 12 NOON	Insurance Fee \$	COD Fee \$
Time Accepted 10:30 AM	10:30 AM Delivery Fee \$	Return Receipt Fee \$	Live Animal Transportation Fee \$
Weight 3 lbs.	<input type="checkbox"/> Flat Rate Sunday/Holiday Premium Fee \$	Total Postage & Fees \$ 19.99	
DELIVERY (POSTAL SERVICE USE ONLY)			
Delivery Attempt (MM/DD/YY) Time	Employee Signature		
	<input type="checkbox"/> AM <input type="checkbox"/> PM		
Delivery Attempt (MM/DD/YY) Time	Employee Signature		
	<input type="checkbox"/> AM <input type="checkbox"/> PM		

LABEL 11-B, JANUARY 2014

PSN 7690-02-000-9996

3-ADDRESSEE COPY

RECEIVED
BLM AZ STATE OFFICE
2015 AUG 25 P 3:17
PHOENIX, ARIZONA

REQUEST

EP13F July 2013 OD: 12.5 x 9.5



PS10001000006

VISIT US AT USPS.COM®
ORDER FREE SUPPLIES ONLINE

- * Money Back Guarantee to U.S., select APO/FPO/DPO, and select International destinations. See DMM and IMM at pe.usps.com for complete details.
- † Money Back Guarantee for U.S. destinations only.



This packaging is the property of the U.S. Postal Service® and is provided solely for use in sending Priority Mail Express™ shipments. Misuse may be a violation of federal law. This packaging is not for resale. EP13F © U.S. Postal Service; July 2013; All rights reserved.

This envelope is made from post-consumer waste. Please recycle - again.

WRITE FIRMLY TO MAKE ALL COPIES LEGIBLE.

~~AMC 414065~~
AMC 414065
415949
416165
416265
416688

When Recorded Return Document to:

Craig Aday
384 Echo Court
San Bernardino,
Calif 92404

☐ Check here if this is a change of address.

Telephone: 909-230-1841

E-mail address: gold pickers@yahoo.com

AFFIDAVIT OF PERFORMANCE OF ANNUAL WORK

1. State of Arizona, County of Maricopa ss:

2. I (Name) Craig Aday

3. Reside at (Address) 384 Echo Court

City San Bernardino County San Bernardino


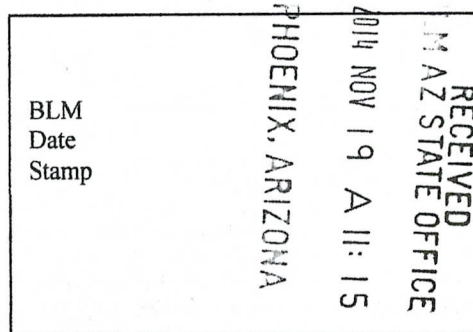
State Ca Zip 92404 being duly sworn, depose and say that I am a citizen of the United States, more than eighteen years of age, and that all of the facts set forth in this affidavit, subject to the provisions and penalties of 18 U.S.C. 1001 pertaining to the filing of false, fictitious, or fraudulent statements with the United States, are true and correct according to the best of my knowledge, information and belief.

4. Owner's name and address (If not shown in Items 1-3 above). Virginia Davis
384 Echo Court, San Bernardino, Calif 92404


5. That I am personally acquainted with the mining claim(s). The work and improvements were made by and at the expense of the owner(s) of said claim(s). Said contiguous group of claims, listed on this document, are situated in the

(optional) Mining District; Maricopa County, Arizona.

Line No.	AMC NUMBER	CLAIM/SITE NAME	COUNTY RECORDER DATA (If available)	TWP	RNG	SEC
1	414065	Lost Pick #3		7N	4W	12
2						
3						
4						
5						
6						



AFFIDAVIT OF PERFORMANCE OF ANNUAL WORK – page 2



7						
8						
9						
10						

6. That between the dates starting at 12 o'clock noon on September 1, 20 13 and ending at 12 o'clock noon on September 1, 20 14 at least \$ 1000.00 dollars worth of work and improvements were done and performed upon said claim(s) or upon one or more of a contiguous group of claims for the benefit of all, wholly or partly outside of a contiguous group of claims for the benefit of all, not including the location work.

7. That the following persons were employed to perform the work and improvements described herein: _____

Craig Aday

8. That the work and improvements performed were: graded and filled roads, removed trash, strengthened corners, sampled for gold.

9. Dated: 11/19/2014 Signature: Craig Aday


SUBSCRIBED AND SWORN TO before me, a Notary Public, this 19th day of November 20 14

By: Craig Aday

Notary Public Chancy Ho

My Commission Expires Nov. 28, 2014

Bureau of Land Management
Arizona State Office
www.az.blm.gov



No. of Claims: 1 x \$10 = 10
Check No.: _____ Init. SC
Receipt No.: 3117130
For BLM Use Only

Form: MCF108
Revised Jan, 2006
Page 2 of 2

This form is available from the Arizona Department of Mines & Mineral Resources and may be reproduced.

NA Fee Pd on 11/19/2014 Per letter dated 10/30/2014

When Recorded Return Document to:

Craig Aday
384 Echo Court
San Bernardino
Calif 92404

☐ Check here if this is a change of address.

Telephone: 909-230-1841

E-mail address: goldpickers@yahoo.com

AFFIDAVIT OF PERFORMANCE OF ANNUAL WORK

1. State of Arizona, County of Maricopa and Yavapai ss:

2. I (Name) Craig Aday

3. Reside at (Address) 384 Echo Court

City San Bernardino County San Bernardino

State Ca Zip 92404 being duly sworn, depose and say that I am a citizen of the United States, more than eighteen years of age, and that all of the facts set forth in this affidavit, subject to the provisions and penalties of 18 U.S.C. 1001 pertaining to the filing of false, fictitious, or fraudulent statements with the United States, are true and correct according to the best of my knowledge, information and belief.

4. Owner's name and address (If not shown in Items 1-3 above). Virginia Davis,

384 Echo Court, San Bernardino, Calif 92404

5. That I am personally acquainted with the mining claim(s). The work and improvements were made by and at the expense of the owner(s) of said claim(s). Said contiguous group of claims, listed on this document, are situated in the

(optional) Mining District; _____ County, Arizona.

Line No.	AMC NUMBER	CLAIM/SITE NAME	COUNTY RECORDER DATA (If available)	TWP	RNG	SEC
1	416690	Lost Pick #13		7N	4W	12
2	416691	Lost Pick #14		7N	4W	12
3						
4						
5						
6						

BLM
Date
Stamp

RECEIVED
M AZ STATE OFFICE
2014 NOV 19 A 11:16
PHOENIX, ARIZONA

ENTERED
NOV 21 2014
BY: fm

AFFIDAVIT OF PERFORMANCE OF ANNUAL WORK – page 2

RECEIVED BLM AZ STATE OFFICE 2014 NOV 19 A 11: PHOENIX, ARIZONA	BLM Date Stamp
--	----------------------

7						
8						
9						
10						

6. That between the dates starting at 12 o'clock noon on September 1, 20 13 and ending at 12 o'clock noon on September 1, 20 14 at least \$ 400.00 dollars worth of work and improvements were done and performed upon said claim(s) or upon one or more of a contiguous group of claims for the benefit of all, wholly or partly outside of a contiguous group of claims for the benefit of all, not including the location work.

7. That the following persons were employed to perform the work and improvements described herein: _____

Craig Aday
8. That the work and improvements performed were: graded and filled roads, removed trash, strengthened corners, sampled for gold

9. Dated: 11/19/2014 Signature: Craig Aday

SUBSCRIBED AND SWORN TO before me, a Notary Public, this 19th day of November 20 14

By: Craig Aday

Notary Public [Signature]

My Commission Expires Nov. 28, 2014

Bureau of Land Management
Arizona State Office
www.az.blm.gov

No. of Claims: <u>2</u> x \$10 = <u>20</u>
Check No.: _____ Init. <u>SC</u>
Receipt No.: <u>3117130</u>
For BLM Use Only

No Fee Pd on 11/19/2014, Per letter dated 10/30/2014
Form: MCF108
Revised Jan. 2006
Page 2 of 2

This form is available from the Arizona Department of Mines & Mineral Resources and may be reproduced.

Cruz

When Recorded Return Document to:

Craig Aday
384 Echo Court
San Bernardino,
Calif 92404

☐ Check here if this is a change of address.

Telephone: 909-230-1841

E-mail address: goldpickers@yahoo.com

AFFIDAVIT OF PERFORMANCE OF ANNUAL WORK

1. State of Arizona, County of Maricopa ss:

2. I (Name) Craig Aday

3. Reside at (Address) 384 Echo Court

City San Bernardino County San Bernardino

State Ca Zip 92404 being duly sworn, depose and say that I am a citizen of the United States, more than eighteen years of age, and that all of the facts set forth in this affidavit, subject to the provisions and penalties of 18 U.S.C. 1001 pertaining to the filing of false, fictitious, or fraudulent statements with the United States, are true and correct according to the best of my knowledge, information and belief.


4. Owner's name and address (If not shown in Items 1-3 above). Kylie Aday

384 Echo Court, San Bernardino, Calif 92404

5. That I am personally acquainted with the mining claim(s). The work and improvements were made by and at the expense of the owner(s) of said claim(s). Said contiguous group of claims, listed on this document, are situated in the


(optional) Mining District; _____ County, Arizona.

Line No.	AMC NUMBER	CLAIM/SITE NAME	COUNTY RECORDER DATA (If available)	TWP	RNG	SEC
1	416169	Lost Pick #9		7N	4W	12
2						
3						
4						
5						
6						



ENTERED
NOV 21 2014
BY: fm

AFFIDAVIT OF PERFORMANCE OF ANNUAL WORK – page 2



7						
8						
9						
10						

6. That between the dates starting at 12 o'clock noon on September 1, 20 13 and ending at 12 o'clock noon on September 1, 20 14 at least \$ 200.00 dollars worth of work and improvements were done and performed upon said claim(s) or upon one or more of a contiguous group of claims for the benefit of all, wholly or partly outside of a contiguous group of claims for the benefit of all, not including the location work.

7. That the following persons were employed to perform the work and improvements described herein: _____

Craig Aday

8. That the work and improvements performed were: graded and filled roads, removed trash, strengthened corners, sampled for gold

9. Dated: 11/19/2014 Signature: Craig Aday

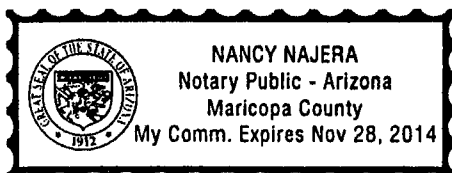
SUBSCRIBED AND SWORN TO before me, a Notary Public, this 19th day of November 20 14

By: Craig Aday

Notary Public [Signature]

My Commission Expires Nov. 28, 2014

Bureau of Land Management
Arizona State Office
www.az.blm.gov



No. of Claims: 1 x \$10 = 10
Check No.: _____ Init. SC
Receipt No.: 3117130
For BLM Use Only

Form: MCF108
Revised Jan. 2006
Page 2 of 2

This form is available from the Arizona Department of Mines & Mineral Resources and may be reproduced.

No fee Pd on 11/19/2014. Per letter dated 10/30/2014

When Recorded Return Document to:

Craig Aday
384 Echo Court
San Bernardino,
Calif 92404

☐ Check here if this is a change of address.

Telephone: 909-230-1841

E-mail address: goldpickers@yahoo.com

AFFIDAVIT OF PERFORMANCE OF ANNUAL WORK

1. State of Arizona, County of Maricopa ss:

2. I (Name) Craig Aday

3. Reside at (Address) 384 Echo Court

City San Bernardino County San Bernardino

State Ca Zip 92404 being duly sworn, depose and say that I am a citizen of the United States, more than eighteen years of age, and that all of the facts set forth in this affidavit, subject to the provisions and penalties of 18 U.S.C. 1001 pertaining to the filing of false, fictitious, or fraudulent statements with the United States, are true and correct according to the best of my knowledge, information and belief.

4. Owner's name and address (If not shown in Items 1-3 above). Virginia Davis



384 Echo Court, San Bernardino, Calif 92404

5. That I am personally acquainted with the mining claim(s). The work and improvements were made by and at the expense of the owner(s) of said claim(s). Said contiguous group of claims, listed on this document, are situated in the

(optional) Mining District; _____ County, Arizona.

Line No.	AMC NUMBER	CLAIM/SITE NAME	COUNTY RECORDER DATA (If available)	TWP	RNG	SEC
1	415949	Lost Pick #7		7N	4W	12
2	416168	Lost Pick #8		7N	4W	12
3	416265	Lost Pick #10		7N	4W	11
4	416688	Lost Pick #11		7N	4W	11
5	416689	Lost Pick #12		7N	4W	11
6						

Form: MCF108
Revised Jan. 2006
Page 1 of 2



AFFIDAVIT OF PERFORMANCE OF ANNUAL WORK – page 2

RECEIVED AZ STATE OFFICE 2014 NOV 19 A 11:16 PHOENIX, ARIZONA	BLM Date Stamp
--	----------------------

7						
8						
9						
10						

6. That between the dates starting at 12 o'clock noon on September 1, 20 13 and ending at 12 o'clock noon on September 1, 20 14 at least \$ 200.00 dollars worth of work and improvements were done and performed upon said claim(s) or upon one or more of a contiguous group of claims for the benefit of all, wholly or partly outside of a contiguous group of claims for the benefit of all, not including the location work.

7. That the following persons were employed to perform the work and improvements described herein: _____

Craig Aday

8. That the work and improvements performed were: graded and filled roads, removed trash, strengthened corners, sampled for gold

9. Dated: 11/19/2014 Signature: Craig Aday


SUBSCRIBED AND SWORN TO before me, a Notary Public, this 19th day of November 20 14

By: Craig Aday

Notary Public [Signature]

My Commission Expires Nov. 28, 2014

Bureau of Land Management
Arizona State Office
www.az.blm.gov



No. of Claims: <u>5</u> x \$10 = <u>50</u>
Check No.: _____ Init. <u>SC</u>
Receipt No.: <u>3117130</u>
For BLM Use Only

Form: MCF108
Revised Jan. 2006
Page 2 of 2

This form is available from the Arizona Department of Mines & Mineral Resources and may be reproduced.

NO Fee Pd on 11/19/2014. Per letter dated 10/30/2014 Cruz



United States Department of the Interior

BUREAU OF LAND MANAGEMENT

Arizona State Office

One North Central Avenue, Suite 800

Phoenix, Arizona 85004-4427

www.blm.gov/az/

OCT 30 2014



In Reply Refer To:

3800 (9310) RM

AMC414065, AMC415949, AMC416165,

AMC416265, AMC416688

CERTIFIED MAIL - RETURN RECEIPT REQUESTED No. 7014 0150 0000 5453 3062

NOTICE

CREIG ADAY AND VIRGINIA DAVIS
384 ECHO COURT
SAN BERNADINO, CA 92404-1713

This Notice Affects Those Claims
Shown in the Block Below.

AMC414065, AMC415949, AMC416168, AMC416169, AMC416265,
AMC416688-AMC416691
LOST PICK #3, LOST PICK #7-LOST PICK #14

Affidavit of Performance of Annual Work or Notice of Intent to Hold Discrepancies

We have received your Affidavit of Performance of Annual Work (POL) or Notice of Intent to Hold (NOI) for the 2014 assessment year for the mining claims listed above. However, there was a discrepancy as noted below:

We received the processing fee but did not receive the POL document. You must submit the document on or before December 30, 2014, or your mining claims will be closed. Enclosed is a POL form for your use.

Please correct the discrepancy and submit the requested documents or fee within 30 days from your receipt of this letter. If we do not receive the correct documents or processing fee within this 30-day time frame the claims will be declared forfeited.

United States Department of the Interior
Bureau of Land Management
 LANDS/RECREATION & PLANNING
 ONE N CENTRAL AVE
 PHOENIX, AZ 85004 -2203
 Phone: 602-417-9200

Receipt

No:

3117130

Transaction #: 3208916	
Date of Transaction: 08/29/2014	
CUSTOMER:	
CREIG ADAY 384 ECHO CT SAN BERNARDINO, CA 92404-1713 US	

LINE #	QTY	DESCRIPTION	REMARKS	UNIT PRICE	TOTAL
1	1.00	LOCATABLE MINERALS / MINING CLAIMS-NOT NEW-UNADJUD, ONE AUTH NO. ONLY / MINING CLAIM MONEY RECEIVED CASES: AMC414065/\$90.00	MAINT FEE WAIVER (9) 2015	- n/a -	90.00
TOTAL:					\$90.00

PAYMENT INFORMATION			
1	AMOUNT:	90.00	POSTMARKED: 08/26/2014
	TYPE:	CHECK	RECEIVED: 08/28/2014
	CHECK NO:	6119	
	NAME:	ADAY, CREIG S 384 ECHO CT SAN BERNARDINO CA 92404-1713 US	

REMARKS
SEP 22 2014 Claimant called - He is in the process of submitting his PIR which they paid for on this Receipt. P.3

This receipt was generated by the automated BLM Collections and Billing System and is a paper representation of a portion of the official electronic record contained therein.

UNITED STATES
DEPARTMENT OF THE INTERIOR
BUREAU OF LAND MANAGEMENT

MAINTENANCE FEE WAIVER CERTIFICATION

SEE INSTRUCTIONS ON PAGE 2

mc 414065 Amc 416265
415949 416688
416165
FORM APPROVED
OMB NO. 1004-0114
Expires: October 31, 2016

1. This small miner waiver is filed for the assessment year beginning on September 1, 2013 and ending on September 1, 2014 ²⁰¹⁴ ₂₀₁₅
2. The undersigned and all related parties owned ten or fewer mining claims, mill, or tunnel sites located and maintained on Federal lands in the United States of America on September 1, 2014.
3. The undersigned have performed the assessment work required by law for each mining claim listed prior to filing this waiver and understand that by filing this form, the undersigned must file an affidavit of assessment work with the Bureau of Land Management (BLM) by the December 30th following the filing of this waiver.
4. The undersigned understand that if the assessment work obligation has not yet come due under 30 U.S.C. 28 (for those claims in their first assessment year only), a notice of intent to hold reciting this condition must be recorded by the December 30th following the filing of this waiver.
5. The undersigned understand that mill and tunnel sites may also be listed on this waiver and be waived from payment of the maintenance fee, and that a notice of intent to hold for these sites is required to be filed with the BLM by the December 30th following the filing of this waiver.
6. The undersigned understand and acknowledge that pursuant to 43 U.S.C. 1212 and 18 U.S.C. 1001, the filing or recording of a false, fictitious, or fraudulent document with the BLM may result in a fine of up to \$250,000, a prison term not to exceed five years, or both.
7. The mining claims, mill or tunnel sites for which this waiver from payment of the maintenance fees is requested are:

CLAIM OR SITE NAME	BLM RECORDATION SERIAL NUMBER
1. Lost Pick #3	✓ AMC 414065
2. Lost Pick #7	AMC 415949
3. Lost Pick #8	AMC 416168
4. Lost Pick #10	AMC 416265
5. Lost Pick #11	AMC 416688
6. Lost Pick #12	AMC 416689
7. Lost Pick #13	AMC 416690
8. Lost Pick #14	AMC 416691
9.	
10.	

RECEIVED
BLM AZ STATE OFFICE
2014 AUG 28 P 1:31
PHOENIX, ARIZONA

The owner(s) (claimants) of the above mining claims and sites are:

Creig Aday
(Owner's Name - Please Print)
384 Echo Court
(Owner's Mailing Address)

Creig Aday
(Owner's Signature)
San Bernardino CA 92404
(City) (State) (Zip Code)

Virginia Davis
(Owner's Name - Please Print)
384 Echo Court
(Owner's Mailing Address)

Virginia Davis
(Owner's Signature)
San Bernardino CA 92404
(City) (State) (Zip Code)

(Owner's Name - Please Print)
(Owner's Mailing Address)

(Owner's Signature)
(City) (State) (Zip Code)

(Owner's Name - Please Print)
(Owner's Mailing Address)

(Owner's Signature)
(City) (State) (Zip Code)

CHECKED SEP 22 2014

PAID \$90.00 - No other documents rec'd.
RECEIPT # 3117130
9/16/14 - R-54A Paid in full with no other documents received.

(Owner's Name - Please Print)

(Owner's Signature)

(Owner's Mailing Address)

(City)

(State)

(Zip Code)

(Owner's Name - Please Print)

(Owner's Signature)

(Owner's Mailing Address)

(City)

(State)

(Zip Code)

(Owner's Name - Please Print)

(Owner's Signature)

(Owner's Mailing Address)

(City)

(State)

(Zip Code)

(Owner's Name - Please Print)

(Owner's Signature)

(Owner's Mailing Address)

(City)

(State)

(Zip Code)

18 U.S.C. 1001 and 43 U.S.C. 1212 make it a crime for any person knowingly and willfully to make to any department or agency of the United States any false, fictitious or fraudulent statements or representations as to any matter within its jurisdiction.

INSTRUCTIONS

1. This certification is made under the provisions of 43 U.S.C. § 1744 and 30 U.S.C. § 28-28k and the regulations thereunder (43 CFR Part 330).
2. The claimant(s) must fill in the dates in paragraph 1 for the beginning and ending of the assessment year for which this waiver is sought.
3. The claimant(s) must fill in the date in paragraph 2 for the beginning of the assessment year for which this waiver is sought.
4. All claim and site names and BLM serial numbers must be listed for the mining claims, mill sites, and tunnel sites for which the waiver is sought.
5. All owners of the mining claims, mill sites, and tunnel sites and their addresses must be given.
6. This waiver form must be signed by all the claimants or their designated agent, in original form. If an agent is designated, a notarized designation of agent, signed by all of the claimants with proper address given, must be submitted with this waiver.
7. This form must be filed no later than September 1st for the upcoming assessment year in the BLM State Office where the mining claims or sites are recorded, or the waiver cannot be granted by the BLM. (Example: To obtain a waiver for the assessment year 2012, which begins on September 1, 2011, you must qualify for and file for a waiver no later than September 1, 2011, in the proper BLM State Office.)
8. For all mining claims which require assessment work, you must record an affidavit of labor on or before the December 30th immediately following the filing of this waiver. For all other mining claims or sites waived, you must record a notice of intent to hold on or before the December 30th immediately following the filing of this waiver.
9. Mill and tunnel sites may also be listed on this waiver and be waived from payment of the maintenance fee. A notice of intent to hold for these sites is required to be filed by the December 30th following the filing of this waiver.

FOR OFFICIAL USE ONLY

1651

UNITED STATES
DEPARTMENT OF THE INTERIOR
BUREAU OF LAND MANAGEMENT

MAINTENANCE FEE WAIVER CERTIFICATION

FORM APPROVED
OMB NO. 1004-0114
Expires: October 31, 2016

SEE INSTRUCTIONS ON PAGE 2

Amc 416165

1. This small miner waiver is filed for the assessment year beginning on September 1, 2013/4 and ending on September 1, 2014/5.
2. The undersigned and all related parties owned ten or fewer mining claims, mill, or tunnel sites located and maintained on Federal lands in the United States of America on September 1, 2014.
3. The undersigned have performed the assessment work required by law for each mining claim listed prior to filing this waiver and understand that by filing this form, the undersigned must file an affidavit of assessment work with the Bureau of Land Management (BLM) by the December 30th following the filing of this waiver.
4. The undersigned understand that if the assessment work obligation has not yet come due under 30 U.S.C. 28 (for those claims in their first assessment year only), a notice of intent to hold reciting this condition must be recorded by the December 30th following the filing of this waiver.
5. The undersigned understand that mill and tunnel sites may also be listed on this waiver and be waived from payment of the maintenance fee, and that a notice of intent to hold for these sites is required to be filed with the BLM by the December 30th following the filing of this waiver.
6. The undersigned understand and acknowledge that pursuant to 43 U.S.C. 1212 and 18 U.S.C. 1001, the filing or recording of a false, fictitious, or fraudulent document with the BLM may result in a fine of up to \$250,000, a prison term not to exceed five years, or both.
7. The mining claims, mill or tunnel sites for which this waiver from payment of the maintenance fees is requested are:

CLAIM OR SITE NAME	BLM RECORDATION SERIAL NUMBER
1. Lost Pick #9	✓ AMC 416169
2.	
3.	
4.	
5.	
6.	
7.	
8.	
9.	
10.	

The owner(s) (claimants) of the above mining claims and sites are:

Creig Aday

(Owner's Name - Please Print)

384 Echo Court

(Owner's Mailing Address)

Creig Aday
(Owner's Signature)

San Bernardino

(City)

Ca

(State)

92404

(Zip Code)

Kylie Aday

(Owner's Name - Please Print)

325 Myrtle Avenue Apt. 1401

(Owner's Mailing Address)

Kylie Aday
(Owner's Signature)

Bridgeport

(City)

CT

(State)

06604

(Zip Code)

ENTERED
AC 483
SEP 15 2014
BY: PB

(Owner's Name - Please Print)

(Owner's Signature)

(Owner's Mailing Address)

(City)

(State)

(Zip Code)

(Owner's Name - Please Print)

(Owner's Signature)

(Owner's Mailing Address)

(City)

(State)

(Zip Code)

(Continued on page 2)

RECEIPT # 3117130

(Owner's Name - Please Print)

(Owner's Signature)

(Owner's Mailing Address)

(City)

(State)

(Zip Code)

(Owner's Name - Please Print)

(Owner's Signature)

(Owner's Mailing Address)

(City)

(State)

(Zip Code)

(Owner's Name - Please Print)

(Owner's Signature)

(Owner's Mailing Address)

(City)

(State)

(Zip Code)

(Owner's Name - Please Print)

(Owner's Signature)

(Owner's Mailing Address)

(City)

(State)

(Zip Code)

18 U.S.C. 1001 and 43 U.S.C. 1212 make it a crime for any person knowingly and willfully to make to any department or agency of the United States any false, fictitious or fraudulent statements or representations as to any matter within its jurisdiction.

INSTRUCTIONS

1. This certification is made under the provisions of 43 U.S.C. § 1744 and 30 U.S.C. § 28-28k and the regulations thereunder (43 CFR Part 3830).
2. The claimant(s) must fill in the dates in paragraph 1 for the beginning and ending of the assessment year for which this waiver is sought.
3. The claimant(s) must fill in the date in paragraph 2 for the beginning of the assessment year for which this waiver is sought.
4. All claim and site names and BLM serial numbers must be listed for the mining claims, mill sites, and tunnel sites for which the waiver is sought.
5. All owners of the mining claims, mill sites, and tunnel sites and their addresses must be given.
6. This waiver form must be signed by all the claimants or their designated agent, in original form. If an agent is designated, a notarized designation of agent, signed by all of the claimants with proper address given, must be submitted with this waiver.
7. This form must be filed no later than September 1st for the upcoming assessment year in the BLM State Office where the mining claims or sites are recorded, or the waiver cannot be granted by the BLM. (Example: To obtain a waiver for the assessment year 2012, which begins on September 1, 2011, you must qualify for and file for a waiver no later than September 1, 2011, in the proper BLM State Office.)
8. For all mining claims which require assessment work, you must record an affidavit of labor on or before the December 30th immediately following the filing of this waiver. For all other mining claims or sites waived, you must record a notice of intent to hold on or before the December 30th immediately following the filing of this waiver.
9. Mill and tunnel sites may also be listed on this waiver and be waived from payment of the maintenance fee. A notice of intent to hold for these sites is required to be filed by the December 30th following the filing of this waiver.

FOR OFFICIAL USE ONLY

Craig Aday
384 Echo Court
San Bernardino,
Ca 92404



RETURN RECEIPT
REQUESTED

Bureau of Land Management
One North Central Avenue
Suite 800
Phoenix
Arizona 85004-9200

PHOENIX, ARIZONA

2014 AUG 28 P 1:32

RECEIVED
BLM AZ FIELD OFFICE

Re: Mining Claims
Maintenance Fee Waiver

Customer Name Update Screen

System ID: MC

Name: ADAY KYLIE

Lookup

Proprietor #: 2334193

Renumber To:

Category: P - PRIVATE

Address: 325 MYRTLE AVE APT 1401

City: BRIDGEPORT

State: CT

Zip: 066045481

☐ UNDELIVERABLE

Email:

ENTERED
Address Updated
SEP 15 2014
BY: *ps*

Save

Save/Override DataFlux

Delete

Renumber

Customer details successfully saved for Customer Id 2334193

*Wave # 651**Amc 416165*

List of Proprietors
ADAY KYLIE[2334193], 384 ECHO CT, , SAN BERNARDINO, CA, 924041713, P, MATCHED
<i>Previous Address</i>
<div>Select Cancel</div>

Order Detail

Close

Transaction ID 3208916
 Order Type A
 Order Status P
 Order Date 08/29/2014
 Login ID 4268
 Login ahouston

Receive Date 08/29/2014
 Receipt ID 3117130
 Reference Transaction
 Last Updated By 4268
 Last Update User ahouston
 Last Update Date 8/29/14 12:11

Customer ID
 First Name CREIG
 Middle Initial
 Last Name ADAY
 Company

Address 1 384 ECHO CT
 Address 2
 City SAN BERNARDINO State CA Zip -
 Country US
 Phone 909-230-1841

Assignor ID
 First Name
 Middle Initial
 Last Name
 Company
 AR flag

Historical Order Number

8:54A 'Answer Machine'

Vm - left a message
 NEED POL for the 9-claims

Order Items

OI	TranID	XferOI	OrderID	Login	OI-Date	Type	Qty	UnitPrice	Total	BillNumber	BillLine	BIID	CostCtr	ReptOrg	WBS	Commodity	Subject
1	6887349		3208916	ahouston	08/29/2014	C	1.00	0.00	90.00				LLAZ931000	LLAZ931000		LOCA	LMMC MINING CI

waiver # 650

SEP 22 2014 (2:00p) Craig Aday called he is aware that he paid \$9000 for the POL on 9 of the claims he has, he is still in the process of submitting his POL. He will be sending the POL someday soon. ps

**DEPARTMENT OF THE INTERIOR
BUREAU OF LAND MANAGEMENT
MINING CLAIMS**

Run Date/Time: 09/16/2014 08:52 AM

(LIVE) Serial Register Page

Page 1 of 1

01 10-21-1976;090STAT0090;43USC1744

Case Type 384201: PLACER CLAIM

Claim Name: LOST PICK #3

Commodity :

Case Disposition: ACTIVE

Required Maintenance Fee: \$310.00

Total Acres

40.000

Serial Number

AMC414065

Lead File Number

AMC414065

Name & Address

Int Rel

DAVIS VIRGINIA
ADAY CREIG

384 ECHO CT
384 ECHO CT

SAN BERNARDINO, CA 92404-1713
SAN BERNARDINO, CA 92404-1713

CLAIMANT
CLAIMANT

Mer Twp Rng Sec

Quadrant

District/Field Office

County

14 0070N 0040W 012
14 0070N 0040W 012

NE
NE

HASSAYAMPA FO
HASSAYAMPA FO

YAVAPAI
MARICOPA

Act Date

Code

Action

Action Remarks

Receipt Number

11/28/2011	403	LOCATION DATE		
02/24/2012	395	RECORDATION NOTICE RECD	1	2521888
03/28/2014	483	SMALL MINER CERT FILED	2015	
08/23/2013	483	SMALL MINER CERT FILED	2014 - <i>Need P&L</i>	
08/29/2012	682	MAINTENANCE FEE/\$140	2013;\$280	2645130
12/11/2013	480	EVID OF ASSMT FILED	2013	2928725
02/24/2012	484	LOCATION YEAR / MAINTENANCE	2012	2521888
08/28/2014	392	MONIES RECEIVED	\$90.00;1	3117130
10/23/2012	669	LAND STATUS CHECKED		
05/15/2012	396	TRF OF INTEREST FILED	BIGELOW SHEILA	2570476
05/15/2012	396	TRF OF INTEREST FILED	BIGELOW TED	2570476
02/24/2012	501	ACCT ADV IN LEAD FILE	AMC414065-AMC414070;	

Line Nr Remarks

United States Department of the Interior
Bureau of Land Management
 LANDS/RECREATION & PLANNING
 ONE N CENTRAL AVE
 PHOENIX, AZ 85004 -2203
 Phone: 602-417-9200

Receipt

No: 3117130

Transaction #: 3208916

Date of Transaction: 08/29/2014

CUSTOMER:

CREIG ADAY
 384 ECHO CT
 SAN BERNARDINO, CA 92404-1713 US

LINE #	QTY	DESCRIPTION	REMARKS	UNIT PRICE	TOTAL
1	1.00	LOCATABLE MINERALS / MINING CLAIMS-NOT NEW-UNADJUD, ONE AUTH NO. ONLY / MINING CLAIM MONEY RECEIVED CASES: AMC414065/\$90.00	MAINT FEE WAIVER (9) 2015	- n/a -	90.00
TOTAL:					\$90.00

PAYMENT INFORMATION

1	AMOUNT:	90.00	POSTMARKED:	08/26/2014
	TYPE:	CHECK	RECEIVED:	08/28/2014
	CHECK NO:	6119		
	NAME:	ADAY, CREIG S 384 ECHO CT SAN BERNARDINO CA 92404-1713 US		

REMARKS

SEP 22 2014

claimant called - He is in the process of submitting his PLS which they paid for on this Receipt.
 PLS

This receipt was generated by the automated BLM Collections and Billing System and is a paper representation of a portion of the official electronic record contained therein.

UNITED STATES
DEPARTMENT OF THE INTERIOR
BUREAU OF LAND MANAGEMENT

916166

CREDIT CARD PAYMENT
For Mining Claim Maintenance Fee

☐ THIS IS A CHANGE OF ADDRESS

TELEPHONE SUBMISSION - ACCURACY OF THE BELOW INFORMATION IS THE RESPONSIBILITY OF THE CLAIMANT/OWNER

NAME Christopher Hermo
ADDRESS 11200 Pacific View Dr.
CITY Malibu Malibu STATE CA ZIP 90265
PHONE # 805 - 469 - 9761


SEND RECEIPT TO ☐ Above address
☐ Other (Include Name and Mailing Address):

AMC NUMBER

416166

CLAIM/SITE NAME

Gold finger #2



1 # of Claim/Site

x 155.00 Each

\$465.00 Total Charged (INITIALS)

RECEIPT # 3111487

DATE STAMP

RECEIVED
M AZ STATE OFFICE
2014 AUG 25 P 2:32
PHOENIX, ARIZONA

***** FOR OFFICIAL USE ONLY *****

DATE _____ INITIALS _____ VERIFIED _____

United States Department of the Interior
Bureau of Land Management
LANDS/RECREATION & PLANNING
ONE N CENTRAL AVE
PHOENIX, AZ 85004 -2203
Phone: 602-417-9200

Receipt

No: 3111487

Transaction #: 3203193		ENTERED INTO COMPUTER
Date of Transaction: 08/25/2014		
CUSTOMER:		
CHRISTOPHER HERMO 11200 PACIFIC VIEW DR MALIBU, CA 90265-2128 US	AUG 28 2014 <i>fb</i>	

LINE #	QTY	DESCRIPTION	REMARKS	UNIT PRICE	TOTAL
1	1.00	LOCATABLE MINERALS / MINING CLAIMS- NOT NEW-UNADJUD, ONE AUTH NO. ONLY / MINING CLAIM MONEY RECEIVED CASES: AMC416166/\$465.00	MAINT (1) 2015	- n/a -	465.00
TOTAL:					\$465.00

PAYMENT INFORMATION			
NOTE: Items will appear on credit card statement as "Bureau of Land Mgmt CO".			
1	AMOUNT:	465.00	POSTMARKED: N/A
	TYPE:	CREDIT CARD	RECEIVED: 08/25/2014
	NAME:	HERMO, CHRISTOPHER 11200 PACIFIC VIEW DR MALIBU CA 90265-2128 US	
	CARD NO:	XXXXXXXXXXXX9983	AUTH CODE: 04610A
	NAME ON CARD:	CHRISTOPHER HERMO	
	EXPIRES:	05/2016	
	SIGNATURE:		

REMARKS

This receipt was generated by the automated BLM Collections and Billing System and is a paper representation of a portion of the official electronic record contained therein.

United States Department of the Interior
Bureau of Land Management
LANDS/RECREATION & PLANNING
ONE N CENTRAL AVE
PHOENIX, AZ 85004 -2203
Phone: 602-417-9200



Amc 399757
420256
Receipt 416167

No: 3101322

Transaction #: 3192878	
Date of Transaction: 08/14/2014	
CUSTOMER:	
	WILLIAM H ROGERS PO BOX 2751 QUARTZSITE, AZ 85346-2751 US

LINE #	QTY	DESCRIPTION	REMARKS	UNIT PRICE	TOTAL
1	1.00	LOCATABLE MINERALS / MINING CLAIMS- NOT NEW-UNADJUD, ONE AUTH NO. ONLY / MINING CLAIM MONEY RECEIVED CASES: AMC399757/\$30.00	POL 2014/2 WAV NOI 2014/1	- n/a -	30.00
TOTAL:					\$30.00

PAYMENT INFORMATION				
1	AMOUNT:	30.00	POSTMARKED:	N/A
	TYPE:	CHECK	RECEIVED:	08/14/2014
	CHECK NO:	1053		
	NAME:	ROGERS, WILLIAM H PO BOX 2751 QUARTZSITE AZ 85346-2751 US		

REMARKS

This receipt was generated by the automated BLM Collections and Billing System and is a paper representation of a portion of the official electronic record contained therein.

UNITED STATES
DEPARTMENT OF THE INTERIOR
BUREAU OF LAND MANAGEMENT

272

[Handwritten Signature]

MAINTENANCE FEE WAIVER CERTIFICATION

FORM APPROVED
OMB NO. 1004-0114
Expires: October 31, 2016

SEE INSTRUCTIONS ON PAGE 2

Amc 399757

1. This small miner waiver is filed for the assessment year beginning on September 1, 2014 and ending on September 1, 2015.
2. The undersigned and all related parties owned ten or fewer mining claims, mill, or tunnel sites located and maintained on Federal lands in the United States of America on September 1, 2014.
3. The undersigned have performed the assessment work required by law for each mining claim listed prior to filing this waiver and understand that by filing this form, the undersigned must file an affidavit of assessment work with the Bureau of Land Management (BLM) by the December 30th following the filing of this waiver.
4. The undersigned understand that if the assessment work obligation has not yet come due under 30 U.S.C. 28 (for those claims in their first assessment year only), a notice of intent to hold reciting this condition must be recorded by the December 30th following the filing of this waiver.
5. The undersigned understand that mill and tunnel sites may also be listed on this waiver and be waived from payment of the maintenance fee, and that a notice of intent to hold for these sites is required to be filed with the BLM by the December 30th following the filing of this waiver.
6. The undersigned understand and acknowledge that pursuant to 43 U.S.C. 1212 and 18 U.S.C. 1001, the filing or recording of a false, fictitious, or fraudulent document with the BLM may result in a fine of up to \$250,000, a prison term not to exceed five years, or both.
7. The mining claims, mill or tunnel sites for which this waiver from payment of the maintenance fees is requested are:

CLAIM OR SITE NAME	BLM RECORDATION SERIAL NUMBER
1. GOLD SMELTER #2	✓ 399757
2.	
3.	
4.	
5.	
6.	
7.	
8.	
9.	
10.	

ENTERED
AC-483
SEP 11 2014
BY: *[Signature]*

RECEIVED
BLM AZ STATE OFFICE
2014 AUG 14 P 12:13
PHOENIX, ARIZONA

The owner(s) (claimants) of the above mining claims and sites are:

WILLIAM ROGERS

(Owner's Name - Please Print)

PO BOX 2751

(Owner's Mailing Address)

[Handwritten Signature]

(Owner's Signature)

QUARTZSITE

(City)

AZ

(State)

85346

(Zip Code)

BONITA ROGERS

(Owner's Name - Please Print)

PO BOX 2751

(Owner's Mailing Address)

[Handwritten Signature]

(Owner's Signature)

QUARTZSITE

(City)

AZ

(State)

85346

(Zip Code)

(Owner's Name - Please Print)

(Owner's Signature)

(Owner's Mailing Address)

(City)

(State)

(Zip Code)

(Owner's Name - Please Print)

(Owner's Signature)

(Owner's Mailing Address)

(City)

(State)

(Zip Code)

NEW CHECKED SEP 22 2014

(Continued on page 2)

AMC 399757

When Recorded Return Document to:

Wm Rogers
P.O. Box 2751
Quartzsite AZ 85346

☐ Check here if this is a change of address.

Telephone: _____

E-mail address: _____

AFFIDAVIT OF PERFORMANCE OF ANNUAL WORK


1. State of Arizona, County of Maricopa ss:

2. I (Name) William Rogers

3. Reside at (Address) 1258 N Central Blvd sp 17

P.O. Box 2751

City Quartzsite County La Paz



State AZ zip 85346 being duly sworn, depose and say that I am a citizen of the United States, more than eighteen years of age, and that all of the facts set forth in this affidavit, subject to the provisions and penalties of 18 U.S.C. 1001 pertaining to the filing of false, fictitious, or fraudulent statements with the United States, are true and correct according to the best of my knowledge, information and belief.

4. Owner's name and address (If not shown in Items 1-3 above). _____

Bonita Rogers P.O. Box 2751 Quartzsite AZ 85346

5. That I am personally acquainted with the mining claim(s). The work and improvements were made by and at the expense of the owner(s) of said claim(s). Said contiguous group of claims, listed on this document, are situated in the

_____ (optional) Mining District; _____ County, Arizona.

Line No.	AMC NUMBER	CLAIM/SITE NAME	COUNTY RECORDER DATA (If available)	TWP	RNG	SEC
1	399757	Gold Smelter #2		7N	3W	19
2						
3						
4						
5						
6						

Form: MCF108
Revised Jan. 2006
Page 1 of 2

ENTERED
AUG 15 2014
BY: RAM

AFFIDAVIT OF PERFORMANCE OF ANNUAL WORK – page 2

RECEIVED
BLM AZ STATE OFFICE
2014 AUG 14 P 12:13
PHOENIX, ARIZONA
BLM
Date
Stamp

7						
8						
9						
10						

6. That between the dates starting at 12 o'clock noon on September 1, 20 13 and ending at 12 o'clock noon on September 1, 20 14 at least \$ 100.00 dollars worth of work and improvements were done and performed upon said claim(s) or upon one or more of a contiguous group of claims for the benefit of all, wholly or partly outside of a contiguous group of claims for the benefit of all, not including the location work.

7. That the following persons were employed to perform the work and improvements described herein: _____

William Rogers

8. That the work and improvements performed were: road improvements, reclamation


9. Dated: 8-13-14 Signature: William Rogers

SUBSCRIBED AND SWORN TO before me, a Notary Public, this 13th day of Aug 20 14

By: William Rogers

Notary Public [Signature]

My Commission Expires Feb 21, 2015



Bureau of Land Management
Arizona State Office
www.az.blm.gov

No. of Claims: 1 x \$10 = 10
Check No.: 1053 Init. WLR
Receipt No.: 310322
For BLM Use Only

Form: MCF108
Revised Jan. 2006
Page 2 of 2

UNITED STATES
DEPARTMENT OF THE INTERIOR
BUREAU OF LAND MANAGEMENT

1273

MAINTENANCE FEE WAIVER CERTIFICATION

SEE INSTRUCTIONS ON PAGE 2

FORM APPROVED
OMB NO. 1004-0114
Expires: October 31, 2016

Amc 420256
Amc 416165

1. This small miner waiver is filed for the assessment year beginning on September 1, 2014 and ending on September 1, 2015.
2. The undersigned and all related parties owned ten or fewer mining claims, mill, or tunnel sites located and maintained on Federal lands in the United States of America on September 1, 2014.
3. The undersigned have performed the assessment work required by law for each mining claim listed prior to filing this waiver and understand that by filing this form, the undersigned must file an affidavit of assessment work with the Bureau of Land Management (BLM) by the December 30th following the filing of this waiver.
4. The undersigned understand that if the assessment work obligation has not yet come due under 30 U.S.C. 28 (for those claims in their first assessment year only), a notice of intent to hold reciting this condition must be recorded by the December 30th following the filing of this waiver.
5. The undersigned understand that mill and tunnel sites may also be listed on this waiver and be waived from payment of the maintenance fee, and that a notice of intent to hold for these sites is required to be filed with the BLM by the December 30th following the filing of this waiver.
6. The undersigned understand and acknowledge that pursuant to 43 U.S.C. 1212 and 18 U.S.C. 1001, the filing or recording of a false, fictitious, or fraudulent document with the BLM may result in a fine of up to \$250,000, a prison term not to exceed five years, or both.
7. The mining claims, mill or tunnel sites for which this waiver from payment of the maintenance fees is requested are:

CLAIM OR SITE NAME	BLM RECORDATION SERIAL NUMBER
1. SECOND CHANCE	✓ 420256
2. LOST PICK #1	416167
3.	
4.	
5.	
6.	
7.	
8.	
9.	
10.	

RECEIVED
BLM AZ STATE OFFICE
2014 AUG 14 P 12:13
PHOENIX, ARIZONA

The owner(s) (claimants) of the above mining claims and sites are:

WILLIAM ROGERS ✓

(Owner's Name - Please Print)

PO BOX 2751

(Owner's Mailing Address)

Will Rogers

(Owner's Signature)

QUARTZSITE

(City)

AZ

(State)

85346

(Zip Code)

ENTERED
AC 483
SEP 11 2014

BONITA ROGERS ✓

(Owner's Name - Please Print)

PO BOX 2751

(Owner's Mailing Address)

Bonita Rogers

(Owner's Signature)

QUARTZSITE

(City)

AZ

(State)

85346

(Zip Code)

DANIEL MEDRANO ✓

(Owner's Name - Please Print)

1687 E WINTERHAVEN DR

(Owner's Mailing Address)

Will Rogers (agent for Daniel Medrano)

(Owner's Signature)

MOHAVE VALLEY

(City)

AZ

(State)

86440

(Zip Code)

CRYSTAL MEDRANO ✓

(Owner's Name - Please Print)

1687 E WINTERHAVEN DR

(Owner's Mailing Address)

Will Rogers (agent for Crystal Medrano)

(Owner's Signature)

MOHAVE VALLEY

(City)

AZ

(State)


86440

(Zip Code)

CHECKED SEP 22 2014

*Goes with Winters
to 273 16*


I, Daniel Medrano II, do hereby give my permission to, and appoint William Rogers as my authorized representative, to act as agent in my behalf for all our joint dealings with the Bureau of Land Management.


CLAMANT

RECEIVED
BLM AZ STATE OFFICE
2014 AUG 14 P 12:14
PHOENIX, ARIZONA
11
DATE


STATE OF ARIZONA
COUNTY OF MOHAVE

On the 27th day of November, 2012, personally appeared before me, a Notary Public in and for the above state and county, Daniel Medrano II, known to me or proved to be the person named in and who executed the foregoing instrument, and being first duly sworn, such person acknowledged that he or she executed said instrument for the purposes therein contained as his or her free and voluntary act and deed.



NOTARY PUBLIC

My Commission Expires: 2/14/2014



RECEIVED
B.L.M. AZ STATE OFFICE
2012 DEC 10 A 10:06
PHOENIX, AZ

AMC420256

*Goes with Wainier
#273 PB*

I, Crystal medrano, do hereby give my permission to, and appoint William Rogers as my authorized representative, to act as agent in my behalf for all our joint dealings with the Bureau of Land Management.


Crystal Medrano
CLAMANT

11-26-12
DATE

STATE OF ARIZONA
COUNTY OF MOHAVE

On the 27th day of November, 2012, personally appeared before me, a Notary Public in and for the above state and county, Crystal Medrano, known to me or proved to be the person named in and who executed the foregoing instrument, and being first duly sworn, such person acknowledged that he or she executed said instrument for the purposes therein contained as his or her free and voluntary act and deed.

Luanna K Rodriguez
NOTARY PUBLIC
My Commission Expires: 2/14/2014



RECEIVED
BLM AZ STATE OFFICE
2014 AUG 14 P 12:14
PHOENIX, ARIZONA

RECEIVED
BLM AZ STATE OFFICE
2012 DEC 10 A 10:06
PHOENIX, AZ

ATTC4202556

AMC 420256

When Recorded Return Document to:

Wm RogersP.O. Box 2751Quartzsite AZ 85346☐ Check here if this is a change of address.Telephone: 760 524-8833E-mail address: dezrtbus@gmail.com

AFFIDAVIT OF PERFORMANCE OF ANNUAL WORK

1. State of Arizona, County of Maricopa ss:2. I (Name) William Rogers3. Reside at (Address) 1258 N. Central Blvd sp 17P.O. Box 2751City Quartzsite County La PazBLM
Date
StampRECEIVED
BLM AZ STATE OFFICE
2014 AUG 14 P 12:13
PHOENIX, ARIZONA

State CA Zip 85346 being duly sworn, depose and say that I am a citizen of the United States, more than eighteen years of age, and that all of the facts set forth in this affidavit, subject to the provisions and penalties of 18 U.S.C. 1001 pertaining to the filing of false, fictitious, or fraudulent statements with the United States, are true and correct according to the best of my knowledge, information and belief.

4. Owner's name and address (If not shown in Items 1-3 above). Bonita Rogers P.O. Box 2751Quartzsite AZ 85346; Daniel & Crystal Medrano 1687 E Winkler Ave Dr Mohave Valley AZ 86440

5. That I am personally acquainted with the mining claim(s). The work and improvements were made by and at the expense of the owner(s) of said claim(s). Said contiguous group of claims, listed on this document, are situated in the

(optional) Mining District; _____ County, Arizona.

Line No.	AMC NUMBER	CLAIM/SITE NAME	COUNTY RECORDER DATA (If available)	TWP	RNG	SEC
1	420256	second Chance		7N	4W	13
2						
3						
4						
5						
6						

Form: MCF108

Revised Jan. 2006

Page 1 of 2

ENTERED
AUG 15 2014BY: Rym

RECEIVED
BLM AZ STATE OFFICE
2014 AUG 14 P 12:11
PHOENIX, ARIZONA
BLM
Date
Stamp

7						
8						
9						
10						

6. That between the dates starting at 12 o'clock noon on September 1, 20 13 and ending at 12 o'clock noon on September 1, 20 14 at least \$ 100.00 dollars worth of work and improvements were done and performed upon said claim(s) or upon one or more of a contiguous group of claims for the benefit of all, wholly or partly outside of a contiguous group of claims for the benefit of all, not including the location work.

7. That the following persons were employed to perform the work and improvements described herein: _____

William Rogers, Bonita Rogers

8. That the work and improvements performed were: road improvements, reclamation

9. Dated: 8-13-14 Signature: William Rogers

SUBSCRIBED AND SWORN TO before me, a Notary Public, this 13th day of Aug 20 14

By: William Rogers

Notary Public Flora M. Romero

My Commission Expires Feb 21 2015



Bureau of Land Management
Arizona State Office
www.az.blm.gov

No. of Claims: 1 x \$10 = 10
Check No.: _____ Init. WR
Receipt No.: _____
For BLM Use Only

AMC 416165

NOTICE OF INTENTION TO HOLD MINING CLAIMS/SITES

When Recorded Return Document to:

Wm Rogers
PO Box 2751
Quartzsite AZ 85346

☐ Check here if this is a change of address.
 Telephone: _____
 E-mail Address _____

BLM Date Stamp	RECEIVED
	BLM AZ STATE OFFICE
	2014 AUG 14 P 12:13
	PHOENIX, ARIZONA

I (We) intend to hold the claims(s) and/or site(s) listed below for the calendar year 2015, and I (We) have filed or will file a Notice of Intent to Hold in the county where the claim (s) is located.

Reason for filing a Notice of Intent to Hold instead of an assessment work filing (check one):

- ☒ Maintenance fee was paid to maintain claim(s) during this assessment year.
☐ Mill or tunnel sites.
☐ Claim(s) was located during the current assessment year.
☐ BLM has deferred assessment work (attach copy of decision granting deferment, or pending petition for deferment including date petition was filed.)

Line No.	AMC NUMBER	CLAIM/SITE NAME	COUNTY RECORDER DATA (If available)	TWP	RNG	SEC
1	416167	Lost Pick #1		7N	4W	12
2						
3						
4						
5						
6						
7						
8						
9						
10						

ENTERED
 AUG 15 2014
 BY: RAM

NOTICE OF INTENTION TO HOLD MINING CLAIMS/SITES
page 2

RECEIVED BLM AZ STATE OFFICE	2014 AUG 14 P 12:13	PHOENIX, ARIZONA
BLM Date Stamp		

1. State of Arizona, County of Maricopa
2. I (Name) William Rogers
3. Reside at (Address) 1258 N Central Blvd ~~Quartzsite~~ PO Box 2751
City Quartzsite County La Paz State AZ Zip 85346 being duly sworn, depose and
say that I am a citizen of the United States, more than eighteen years of age, that all of the facts set forth in this
notice, subject to the provisions and penalties of 18 U.S.C. 1001 pertaining to the filing of false, fictitious, or fraudulent
statements with the United States, are true and correct according to the best of my knowledge, information and belief.
4. Owner's name and address (If not shown in Items 1-3 above). Bonita Rogers (same as above)
Daniel & Crystal Medrano 1687 E Winterhaven Dr Mohave Valley AZ
86440
5. Dated: 8-14-14 Signature: Will Rogers

Bureau of Land Management
Arizona State Office
www.az.blm.gov

No. of Claims:	<u>1</u>	x \$10 =	<u>10</u>
Check No:		Init.	<u>WR</u>
Receipt No.:			
For BLM Use Only			

Form: MCF110
Revised Jan. 2006
Page 2 of 2

UNITED STATES
DEPARTMENT OF THE INTERIOR
BUREAU OF LAND MANAGEMENT
**MAINTENANCE FEE PAYMENT FORM
FOR PLACER MINING CLAIMS**

AMC416165

Remitter Name: Chris Hermo

Mailing Address: 11200 Pacific View Drive

City, State, Zip: Malibu Ca 90265

☐ Check here if this is a change of address.

FOR COUNTY RECORDER'S USE

No. of claims 1
Total due BLM \$ 310.00

1. The maintenance fee may be paid by cash, check, money order, Bureau of Land Management (BLM) Declining Deposit Account, or credit card (VISA, American Express, Discover, or MasterCard). Payments must be remitted to the BLM State Office where your claim or site is recorded and received on or before September 1. If the payment is mailed, the envelope must be postmarked by a bona fide delivery service on or before September 1 and received at the proper BLM State Office within 15 calendar days after the due date. Payments may also be made by telephone using a credit card. A complete listing of BLM State Offices with their addresses and phone numbers can be found at <http://www.blm.gov>.

2. The maintenance fee for the following claim(s) applies to the assessment year 2014.

CLAIM NAME	BLM SERIAL NO.	ACRES IN CLAIM	PAYMENT DUE TO THE BLM (See Instructions on Page 2)
Goldfinger #1	AMC416165	40	310.00

RECEIVED
BLM AZ STATE OFFICE
2014 AUG - 8 AM: 41
PHOENIX, ARIZONA


Use a separate sheet for additional claim names, serial numbers, and claimant names and addresses.

(Continued on page 2)

ENTERED
AUG 11 2014
BY: Ram

RECEIPT # 3096610

United States Department of the Interior
Bureau of Land Management
 LANDS/RECREATION & PLANNING
 ONE N CENTRAL AVE
 PHOENIX, AZ 85004 -2203
 Phone: 602-417-9200



Receipt

No: 3096610

Transaction #: 3188098	
Date of Transaction: 08/08/2014	
CUSTOMER:	
	CHRISTOPHER HERMO 11200 PACIFIC VIEW DR MALIBU, CA 90265-2128 US

LINE #	QTY	DESCRIPTION	REMARKS	UNIT PRICE	TOTAL
1	1.00	LOCATABLE MINERALS / MINING CLAIMS- NOT NEW-UNADJUD, ONE AUTH NO. ONLY / MINING CLAIM MONEY RECEIVED CASES: AMC416165/\$310.00	MAINT 2015/1	- n/a -	310.00
TOTAL:					\$310.00

PAYMENT INFORMATION			
NOTE: Items will appear on credit card statement as "Bureau of Land Mgmt CO".			
1	AMOUNT:	310.00	POSTMARKED: N/A
	TYPE:	CREDIT CARD	RECEIVED: 08/08/2014
	NAME:	HERMO, CHRISTOPHER 11200 PACIFIC VIEW DR MALIBU CA 90265-2128 US	
	CARD NO:	XXXXXXXXXXXX9983	AUTH CODE: 09467A
	NAME ON CARD:	CHRISTOPHER HERMO	
	EXPIRES:	05/2016	
	SIGNATURE:		

REMARKS
LH

This receipt was generated by the automated BLM Collections and Billing System and is a paper representation of a portion of the official electronic record contained therein.

AFFIDAVIT OF ANNUAL ASSESSMENT WORK

WHEN RECORDED, MAIL DOCUMENT TO:

NAME: Creig Aday

ADDRESS: 384 Echo Court

CITY, STATE, ZIP: San Bernardino, Ca
92404

416165
414065
415949
416265
416688

FOR COUNTY RECORDER'S USE

NO. OF CLAIMS	1
AMOUNT	10 ⁰⁰
RECEIPT NO.	292872
INIT.	SC

No. of Claims _____
x \$10/claim
Total due BLM \$ _____

TO ALL WHOM IT MAY CONCERN:

INIT.

**** BLM-ASO****

1. The undersigned certifies that at least \$100 per claim was expended for development, labor and improvements, or equivalent value added, as the annual assessment work for the assessment year ending September 1, 2013 for the following contiguous unpatented mining claim(s), located in the County of Maricopa, in the State of Arizona.

[illegible]

(Continued on page 2)

INTERESTED
DEC 13 2015
BY: *[Signature]*

2. Type of labor and improvements (specify what was done and give the total value for that labor and improvement to show at least \$100 for each claim). If a geological, geochemical, or geophysical survey was performed, as per 30 U.S.C. 28-1, reference the title of the report of survey, give cost and date of the survey and report, and indicate it was filed with the County Recorder:

Description of Work Performed	Value of Work Performed	Date Work Was Performed
Graded & filled road, removed trash, remarked corner, sampled wash for gold	\$200.00	1/1/13 - 2/27/13

3. Name and mailing address of each person who performed the labor and improvements:

Name (please print)

Creig Aday

Current Mailing Address (please print)

384 Echo Court, San Bernardino, Ca 92404

4. Name and mailing address of each person who holds and claims the subject mining claim(s) for the valuable minerals contained therein. Be sure to indicate if there is a change of address:

Name (please print)

Creig Aday

Kylie Aday

Current Mailing Address (please print)

384 Echo Court, San Bernardino, Ca 92404

→ 2133 Krisson Road A-207, Fort Collins, Colorado 80525

5. The undersigned testifies that on the date of 12/11, 2013, all monuments required by law were erected upon the subject claim(s), and all notices required by law were posted on the subject claim(s) or copies thereof were in place, and at said date, each corner monument bore or contained

markings sufficient to appropriately designate the corner of the claim to which it pertains and the name of the claim(s).

I hereby certify under penalty of perjury under the laws of the State of Arizona that the foregoing statements are true and correct:

Craig Adley
(Signature of person responsible for above statement)

Date: 12/11/2013

Title 18 U.S.C. 1001 and 43 U.S.C. 1212 make it a crime for any person knowingly and willfully to make to any department or agency of the United States any false, fictitious or fraudulent statements or representations as to any matter within its jurisdiction.


Notary Block

SUBSCRIBED AND SWORN TO before me, this 11th day of December 2013

By: Nancy Najera
(Signature of Affiant)

Title: Notary Public

My Commission Expires: Nov. 28, 2014



INSTRUCTIONS

1. This is an optional form that may be used to satisfy the requirements for the Bureau of Land Management (BLM) under the provisions of 43 U.S.C. §1744 and 30 U.S.C. §28-28d and the regulations thereunder (43 CFR part 3835). Since local and State laws may vary, you should contact your local and State agencies where the claims are located to ensure all applicable laws and requirements are satisfied.
2. The claimant(s) must fill in the date in paragraph 1 for the applicable assessment year and the county and state where the claims are located.
3. All claim names, BLM serial numbers, legal descriptions, and original county recording information must be listed for the claims pertaining to this assessment notice.
4. The claimant(s) must complete paragraph 2 listing all labor or improvements which was performed on or did benefit the subject mining claims. The value and date of the labor or improvements must also be listed. The total amount of labor or improvements can be listed, but the total expenditure must equal at least \$100 for each claim.
5. The names and current mailing addresses of the person(s) performing the labor shall be listed in paragraph 3.
6. The name and current mailing address of each owner (claimant) of the claims shall be listed in paragraph 4. The mailing address shall be the owner's address and not the address of an agent or anyone representing the claimant. Be sure to note if there has been a change of address.
7. Paragraph 5 shall be completed to show the date it was verified that all monuments required by law were properly erected, all notices were posted, and that corners were appropriately designated for all claims listed.
8. An exact legible reproduction or duplicate (other than microfilm or other electronic media) of this affidavit or another type of affidavit of assessment work that you file or will file in the county where each claim is located, must be filed with the BLM on or before December 30 of the calendar year in which the assessment year ends. For mill or tunnel sites, a separate notice of intent to hold must be filed with the BLM on or before December 30. Requirements for filing a notice of intent to hold can be found at 43 CFR 3835.33.
9. A processing fee of \$10 for each claim listed must be remitted to the BLM along with this or any other affidavit of assessment work.

NOTICES

THE PRIVACY ACT and 43 CFR 2.48(d) require that you be furnished with the following information in connection with the information requested by this form.

AUTHORITY: 30 U.S.C. §28-28d and 43 CFR part 3835 permit collection of the information requested by this form.

PRINCIPAL PURPOSE: The BLM will use the information you provide to document compliance with 43 U.S.C. 1744 and that assessment work has been completed in accordance with 30 U.S.C. § 28-28d and 43 CFR part 3835 in lieu of paying the maintenance fee for the mining claims listed on this form.

ROUTINE USES: The BLM will only disclose this information in accordance with the provisions at 43 CFR 2.56(b) and (c).

EFFECT OF NOT PROVIDING INFORMATION: Disclosure of the requested information is required by 30 U.S.C. § 28-28d and 43 CFR part 3835 for claimants qualified to perform assessment work in lieu of paying the maintenance fee. Failure to submit all the requested information or to complete this form will delay the BLM's processing of the form and may preclude the BLM's acceptance of the assessment work information, which may result in forfeiture of the mining claim(s) by the claimant.

THE PAPERWORK REDUCTION ACT requires us to inform you that:

Use of this form is optional. You must perform assessment if a waiver to pay the maintenance fee has been requested. This form is provided to help you attest that annual assessment work has been completed in lieu of paying the maintenance fee for your claim(s). Submission of the requested information is necessary to obtain or retain a benefit.

You do not have to respond to this or any other Federal agency-sponsored information collection unless it displays a valid OMB control number.

BURDEN HOURS STATEMENT: The estimated public reporting burden for this form is 30 minutes per response, including the time for reviewing instructions, gathering and maintaining data, and completing and reviewing the form. You may submit comments regarding the burden estimate or any other aspect of this form to: U.S. Department of the Interior, Bureau of Land Management (1004-0114), Bureau Information Collection Clearance Officer (WO-630), 1849 C Street, N.W., Room 2134LM, Washington, D.C. 20240.

RECEIVED
BLM AZ STATE OFFICE
2013 DEC 11 P 3:59
PHOENIX, ARIZONA

UNITED STATES
DEPARTMENT OF THE INTERIOR
BUREAU OF LAND MANAGEMENT

FORM APPROVED
OMB NO.: 1004-0114
Expires: October 31, 2016

AFFIDAVIT OF ANNUAL ASSESSMENT WORK

WHEN RECORDED, MAIL DOCUMENT TO:

NAME: Creig Aday

ADDRESS: 384 Echo Court

CITY, STATE, ZIP: San Bernardino, Ca
92404

FOR COUNTY RECORDER'S USE

NO. OF CLAIMS 1
AMOUNT 10⁰⁰
RECEIPT NO. 2928725
INIT. SC

No. of Claims 1
x \$10/claim
Total due BLM \$ 10

TO ALL WHOM IT MAY CONCERN:

**** BLM-ASO ****

1. The undersigned certifies that at least \$100 per claim was expended for development, labor and improvements, or equivalent value added, as the annual assessment work for the assessment year ending September 1, 2013 for the following contiguous unpatented mining claim(s), located in the County of Maricopa, in the State of Arizona.

BLM Serial No.	Name of Claim	Tp	Rg	Sec	Mer	County Recordation Book and Page No.	Date
414065	Lost Pick #3	7N	4W	12			

RECEIVED
BLM STATE OFFICE
2013 DEC 11 P 3:59
PHOENIX, ARIZONA

(Continued on page 2)

ENTERED
DEC 13 2013
BY: fm

2. Type of labor and improvements (specify what was done and give the total value for that labor and improvement to show at least \$100 for each claim). If a geological, geochemical, or geophysical survey was performed, as per 30 U.S.C. 28-1, reference the title of the report of survey, give cost and date of the survey and report, and indicate it was filed with the County Recorder:

Description of Work Performed	Value of Work Performed	Date Work Was Performed
Graded & Filled Road, removed trash, remarked corners, Sampled wash for gold	\$ 200.00	1/1/13 - 2/27/13

3. Name and mailing address of each person who performed the labor and improvements:

Name (please print)

Craig Aday

Current Mailing Address (please print)

384 Echo Court, San Bernardino, Ca 92404

4. Name and mailing address of each person who holds and claims the subject mining claim(s) for the valuable minerals contained therein. Be sure to indicate if there is a change of address:

Name (please print)

Craig Aday

Virginia Davis

Current Mailing Address (please print)

384 Echo Court, San Bernardino, Ca 92404

384 Echo Court, San Bernardino, Ca 92404

5. The undersigned testifies that on the date of 12/11, 2013, all monuments required by law were erected upon the subject claim(s), and all notices required by law were posted on the subject claim(s) or copies thereof were in place, and at said date, each corner monument bore or contained

markings sufficient to appropriately designate the corner of the claim to which it pertains and the name of the claim(s).

I hereby certify under penalty of perjury under the laws of the State of Arizona that the foregoing statements are true and correct:

Craig Adas
(Signature of person responsible for above statement)

Date: 12/11/2013

Title 18 U.S.C. 1001 and 43 U.S.C. 1212 make it a crime for any person knowingly and willfully to make to any department or agency of the United States any false, fictitious or fraudulent statements or representations as to any matter within its jurisdiction.


Notary Block

SUBSCRIBED AND SWORN TO before me, this 11th day of December 2013

By: Nancy Najera
(Signature of Affiant)

Title: Notary Public

My Commission Expires: Nov. 28, 2014



INSTRUCTIONS

1. This is an optional form that may be used to satisfy the requirements for the Bureau of Land Management (BLM) under the provisions of 43 U.S.C. §1744 and 30 U.S.C. §28-28d and the regulations thereunder (43 CFR part 3835). Since local and State laws may vary, you should contact your local and State agencies where the claims are located to ensure all applicable laws and requirements are satisfied.
2. The claimant(s) must fill in the date in paragraph 1 for the applicable assessment year and the county and state where the claims are located.
3. All claim names, BLM serial numbers, legal descriptions, and original county recording information must be listed for the claims pertaining to this assessment notice.
4. The claimant(s) must complete paragraph 2 listing all labor or improvements which was performed on or did benefit the subject mining claims. The value and date of the labor or improvements must also be listed. The total amount of labor or improvements can be listed, but the total expenditure must equal at least \$100 for each claim.
5. The names and current mailing addresses of the person(s) performing the labor shall be listed in paragraph 3.
6. The name and current mailing address of each owner (claimant) of the claims shall be listed in paragraph 4. The mailing address shall be the owner's address and not the address of an agent or anyone representing the claimant. Be sure to note if there has been a change of address.
7. Paragraph 5 shall be completed to show the date it was verified that all monuments required by law were properly erected, all notices were posted, and that corners were appropriately designated for all claims listed.
8. An exact legible reproduction or duplicate (other than microfilm or other electronic media) of this affidavit or another type of affidavit of assessment work that you file or will file in the county where each claim is located, must be filed with the BLM on or before December 30 of the calendar year in which the assessment year ends. For mill or tunnel sites, a separate notice of intent to hold must be filed with the BLM on or before December 30. Requirements for filing a notice of intent to hold can be found at 43 CFR 3835.33.
9. A processing fee of \$10 for each claim listed must be remitted to the BLM along with this or any other affidavit of assessment work.

NOTICES

THE PRIVACY ACT and 43 CFR 2.48(d) require that you be furnished with the following information in connection with the information requested by this form.

AUTHORITY: 30 U.S.C. §28-28d and 43 CFR part 3835 permit collection of the information requested by this form.

PRINCIPAL PURPOSE: The BLM will use the information you provide to document compliance with 43 U.S.C. 1744 and that assessment work has been completed in accordance with 30 U.S.C. § 28-28d and 43 CFR part 3835 in lieu of paying the maintenance fee for the mining claims listed on this form.

ROUTINE USES: The BLM will only disclose this information in accordance with the provisions at 43 CFR 2.56(b) and (c).

EFFECT OF NOT PROVIDING INFORMATION: Disclosure of the requested information is required by 30 U.S.C. § 28-28d and 43 CFR part 3835 for claimants qualified to perform assessment work in lieu of paying the maintenance fee. Failure to submit all the requested information or to complete this form will delay the BLM's processing of the form and may preclude the BLM's acceptance of the assessment work information, which may result in forfeiture of the mining claim(s) by the claimant.

THE PAPERWORK REDUCTION ACT requires us to inform you that:

Use of this form is optional. You must perform assessment if a waiver to pay the maintenance fee has been requested. This form is provided to help you attest that annual assessment work has been completed in lieu of paying the maintenance fee for your claim(s). Submission of the requested information is necessary to obtain or retain a benefit.

You do not have to respond to this or any other Federal agency-sponsored information collection unless it displays a valid OMB control number.

BURDEN HOURS STATEMENT: The estimated public reporting burden for this form is 30 minutes per response, including the time for reviewing instructions, gathering and maintaining data, and completing and reviewing the form. You may submit comments regarding the burden estimate or any other aspect of this form to: U.S. Department of the Interior, Bureau of Land Management (1004-0114), Bureau Information Collection Clearance Officer (WO-630), 1849 C Street, N.W., Room 2134LM, Washington, D.C. 20240.

RECEIVED
BLM AZ STATE OFFICE
2013 DEC 11 P 3:59
PHOENIX, ARIZONA

UNITED STATES
DEPARTMENT OF THE INTERIOR
BUREAU OF LAND MANAGEMENT

FORM APPROVED
OMB NO.: 1004-0114
Expires: October 31, 2016

AFFIDAVIT OF ANNUAL ASSESSMENT WORK

WHEN RECORDED, MAIL DOCUMENT TO:

NAME: Creig Aday

ADDRESS: 384 Echo Court

CITY, STATE, ZIP: San Bernardino, Ca
92404

FOR COUNTY RECORDER'S USE

NO. OF CLAIMS 5
AMOUNT 50
RECEIPT NO. 2928725
INIT. SC

No. of Claims _____
x \$10/claim
Total due BLM \$ _____

TO ALL WHOM IT MAY CONCERN:

**** BLM-ASO ****

1. The undersigned certifies that at least \$100 per claim was expended for development, labor and improvements, or equivalent value added, as the annual assessment work for the assessment year ending September 1, 2013 for the following contiguous unpatented mining claim(s), located in the County of Maricopa Yavapai ^{CA}, in the State of Arizona.

BLM Serial No.	Name of Claim	Tp	Rg	Sec	Mer	County Recordation Book and Page No.	Date
415949	Lost Pick #7	7N	4W	12			
416168	Lost Pick #8	7N	4W	12			
416265	Lost Pick #10	7N	4W	11			
416688	Lost Pick #11	7N	4W	11			
416689	Lost Pick #12	7N	4W	11			

RECEIVED
BLM AZ STATE OFFICE
2013 DEC 11 P 3:59
PHOENIX, ARIZONA

(Continued on page 2)

ENTERED
DEC 13 2013
BY: fm

2. Type of labor and improvements (specify what was done and give the total value for that labor and improvement to show at least \$100 for each claim). If a geological, geochemical, or geophysical survey was performed, as per 30 U.S.C. 28-1, reference the title of the report of survey, give cost and date of the survey and report, and indicate it was filed with the County Recorder:

Description of Work Performed	Value of Work Performed	Date Work Was Performed
Graded & filled road, removed trash, remarked corners,	\$ 1000.00	1/1/13 - 2/21/13
sampled wash for gold		

3. Name and mailing address of each person who performed the labor and improvements:

Name (please print)

Creig Aday

Virginia Davis

Current Mailing Address (please print)

384 Echo Court, San Bernardino, Ca 92404

384 Echo Court, San Bernardino, Ca 92404

4. Name and mailing address of each person who holds and claims the subject mining claim(s) for the valuable minerals contained therein. Be sure to indicate if there is a change of address:

Name (please print)

Creig Aday

Virginia Davis

Current Mailing Address (please print)

384 Echo Court, San Bernardino, Ca 92404

384 Echo Court, San Bernardino, Ca 92404

5. The undersigned testifies that on the date of 12/11, 2013, all monuments required by law were erected upon the subject claim(s), and all notices required by law were posted on the subject claim(s) or copies thereof were in place, and at said date, each corner monument bore or contained

markings sufficient to appropriately designate the corner of the claim to which it pertains and the name of the claim(s).

I hereby certify under penalty of perjury under the laws of the State of Arizona that the foregoing statements are true and correct:

Craig Adair
(Signature of person responsible for above statement)

Date: 12/11/2013

Title 18 U.S.C. 1001 and 43 U.S.C. 1212 make it a crime for any person knowingly and willfully to make to any department or agency of the United States any false, fictitious or fraudulent statements or representations as to any matter within its jurisdiction.


Notary Block

SUBSCRIBED AND SWORN TO before me, this 11th day of December 2013

By: Nancy Najera
(Signature of Affiant)

Title: Notary Public

My Commission Expires: Nov 28, 2014



INSTRUCTIONS

1. This is an optional form that may be used to satisfy the requirements for the Bureau of Land Management (BLM) under the provisions of 43 U.S.C. §1744 and 30 U.S.C. §28-28d and the regulations thereunder (43 CFR part 3835). Since local and State laws may vary, you should contact your local and State agencies where the claims are located to ensure all applicable laws and requirements are satisfied.
2. The claimant(s) must fill in the date in paragraph 1 for the applicable assessment year and the county and state where the claims are located.
3. All claim names, BLM serial numbers, legal descriptions, and original county recording information must be listed for the claims pertaining to this assessment notice.
4. The claimant(s) must complete paragraph 2 listing all labor or improvements which was performed on or did benefit the subject mining claims. The value and date of the labor or improvements must also be listed. The total amount of labor or improvements can be listed, but the total expenditure must equal at least \$100 for each claim.
5. The names and current mailing addresses of the person(s) performing the labor shall be listed in paragraph 3.
6. The name and current mailing address of each owner (claimant) of the claims shall be listed in paragraph 4. The mailing address shall be the owner's address and not the address of an agent or anyone representing the claimant. Be sure to note if there has been a change of address.
7. Paragraph 5 shall be completed to show the date it was verified that all monuments required by law were properly erected, all notices were posted, and that corners were appropriately designated for all claims listed.
8. An exact legible reproduction or duplicate (other than microfilm or other electronic media) of this affidavit or another type of affidavit of assessment work that you file or will file in the county where each claim is located, must be filed with the BLM on or before December 30 of the calendar year in which the assessment year ends. For mill or tunnel sites, a separate notice of intent to hold must be filed with the BLM on or before December 30. Requirements for filing a notice of intent to hold can be found at 43 CFR 3835.33.
9. A processing fee of \$10 for each claim listed must be remitted to the BLM along with this or any other affidavit of assessment work.

NOTICES

THE PRIVACY ACT and 43 CFR 2.48(d) require that you be furnished with the following information in connection with the information requested by this form.

AUTHORITY: 30 U.S.C. §28-28d and 43 CFR part 3835 permit collection of the information requested by this form.

PRINCIPAL PURPOSE: The BLM will use the information you provide to document compliance with 43 U.S.C. 1744 and that assessment work has been completed in accordance with 30 U.S.C. § 28-28d and 43 CFR part 3835 in lieu of paying the maintenance fee for the mining claims listed on this form.

ROUTINE USES: The BLM will only disclose this information in accordance with the provisions at 43 CFR 2.56(b) and (c).

EFFECT OF NOT PROVIDING INFORMATION: Disclosure of the requested information is required by 30 U.S.C. § 28-28d and 43 CFR part 3835 for claimants qualified to perform assessment work in lieu of paying the maintenance fee. Failure to submit all the requested information or to complete this form will delay the BLM's processing of the form and may preclude the BLM's acceptance of the assessment work information, which may result in forfeiture of the mining claim(s) by the claimant.

THE PAPERWORK REDUCTION ACT requires us to inform you that:

Use of this form is optional. You must perform assessment if a waiver to pay the maintenance fee has been requested. This form is provided to help you attest that annual assessment work has been completed in lieu of paying the maintenance fee for your claim(s). Submission of the requested information is necessary to obtain or retain a benefit.

You do not have to respond to this or any other Federal agency-sponsored information collection unless it displays a valid OMB control number.

BURDEN HOURS STATEMENT: The estimated public reporting burden for this form is 30 minutes per response, including the time for reviewing instructions, gathering and maintaining data, and completing and reviewing the form. You may submit comments regarding the burden estimate or any other aspect of this form to: U.S. Department of the Interior, Bureau of Land Management (1004-0114), Bureau Information Collection Clearance Officer (WO-630), 1849 C Street, N.W., Room 2134LM, Washington, D.C. 20240.

RECEIVED
BLM AZ STATE OFFICE
2013 DEC 11 P 3:59
PHOENIX, ARIZONA

UNITED STATES
DEPARTMENT OF THE INTERIOR
BUREAU OF LAND MANAGEMENT

FORM APPROVED
OMB NO.: 1004-0114
Expires: October 31, 2016

AFFIDAVIT OF ANNUAL ASSESSMENT WORK

WHEN RECORDED, MAIL DOCUMENT TO:

NAME: Creig Adley

ADDRESS: 384 Echo Court

CITY, STATE, ZIP: San Bernardino, Ca
92404

FOR COUNTY RECORDER'S USE

NO. OF CLAIMS 2
AMOUNT 20⁰⁰
RECEIPT NO. 2928725
INIT. SC

No. of Claims _____
x \$10/claim
Total due BLM \$ _____

TO ALL WHOM IT MAY CONCERN:

** BLM-ASOM

1. The undersigned certifies that at least \$100 per claim was expended for development, labor and improvements, or equivalent value added, as the annual assessment work for the assessment year ending September 1, 2013 for the following contiguous unpatented mining claim(s), located in the County of Maricopa & Yavapai, in the State of _____.

BLM Serial No.	Name of Claim	Tp	Rg	Sec	Mer	County Recordation Book and Page No.	Date
<u>ED-416690</u>	<u>Lost Pick #13</u>	<u>7N</u>	<u>4W</u>	<u>12</u>			
<u>416691</u>	<u>Lost Pick #14</u>	<u>7N</u>	<u>4W</u>	<u>12</u>			

RECEIVED
BLM AZ STATE OFFICE
2013 DEC 11 3:59
PHOENIX, ARIZONA

(Continued on page 2)

ENTERED
DEC 13 2013
BY: [Signature]

2. Type of labor and improvements (specify what was done and give the total value for that labor and improvement to show at least \$100 for each claim). If a geological, geochemical, or geophysical survey was performed, as per 30 U.S.C. 28-1, reference the title of the report of survey, give cost and date of the survey and report, and indicate it was filed with the County Recorder:

Description of Work Performed	Value of Work Performed	Date Work Was Performed
Graded & filled road, removed trash, remarked corners, sampled for gold	\$ 400.00	1/6/13-2/27/17

3. Name and mailing address of each person who performed the labor and improvements:

Name (please print)

Creig Aday

Current Mailing Address (please print)

384 Echo Court, San Bernardino, Ca 92404

4. Name and mailing address of each person who holds and claims the subject mining claim(s) for the valuable minerals contained therein. Be sure to indicate if there is a change of address:

Name (please print)

Creig Aday

Virginia Davis

Current Mailing Address (please print)

384 Echo Court, San Bernardino, Ca 92404

384 Echo Court, San Bernardino, Ca 92404

5. The undersigned testifies that on the date of 12/11, 2013, all monuments required by law were erected upon the subject claim(s), and all notices required by law were posted on the subject claim(s) or copies thereof were in place, and at said date, each corner monument bore or contained

markings sufficient to appropriately designate the corner of the claim to which it pertains and the name of the claim(s).

I hereby certify under penalty of perjury under the laws of the State of Arizona that the foregoing statements are true and correct:

Chris Aday
(Signature of person responsible for above statement)

Date: 12/11/2013

Title 18 U.S.C. 1001 and 43 U.S.C. 1212 make it a crime for any person knowingly and willfully to make to any department or agency of the United States any false, fictitious or fraudulent statements or representations as to any matter within its jurisdiction.


Notary Block

SUBSCRIBED AND SWORN TO before me, this 11th day of December 20 13

By: Nancy Najera
(Signature of Affiant)

Title: Notary Public

My Commission Expires: Nov. 28, 2014



INSTRUCTIONS

1. This is an optional form that may be used to satisfy the requirements for the Bureau of Land Management (BLM) under the provisions of 43 U.S.C. §1744 and 30 U.S.C. §28-28d and the regulations thereunder (43 CFR part 3835). Since local and State laws may vary, you should contact your local and State agencies where the claims are located to ensure all applicable laws and requirements are satisfied.
2. The claimant(s) must fill in the date in paragraph 1 for the applicable assessment year and the county and state where the claims are located.
3. All claim names, BLM serial numbers, legal descriptions, and original county recording information must be listed for the claims pertaining to this assessment notice.
4. The claimant(s) must complete paragraph 2 listing all labor or improvements which was performed on or did benefit the subject mining claims. The value and date of the labor or improvements must also be listed. The total amount of labor or improvements can be listed, but the total expenditure must equal at least \$100 for each claim.
5. The names and current mailing addresses of the person(s) performing the labor shall be listed in paragraph 3.
6. The name and current mailing address of each owner (claimant) of the claims shall be listed in paragraph 4. The mailing address shall be the owner's address and not the address of an agent or anyone representing the claimant. Be sure to note if there has been a change of address.
7. Paragraph 5 shall be completed to show the date it was verified that all monuments required by law were properly erected, all notices were posted, and that corners were appropriately designated for all claims listed.
8. An exact legible reproduction or duplicate (other than microfilm or other electronic media) of this affidavit or another type of affidavit of assessment work that you file or will file in the county where each claim is located, must be filed with the BLM on or before December 30 of the calendar year in which the assessment year ends. For mill or tunnel sites, a separate notice of intent to hold must be filed with the BLM on or before December 30. Requirements for filing a notice of intent to hold can be found at 43 CFR 3835.33.
9. A processing fee of \$10 for each claim listed must be remitted to the BLM along with this or any other affidavit of assessment work.

NOTICES

THE PRIVACY ACT and 43 CFR 2.48(d) require that you be furnished with the following information in connection with the information requested by this form.

AUTHORITY: 30 U.S.C. §28-28d and 43 CFR part 3835 permit collection of the information requested by this form.

PRINCIPAL PURPOSE: The BLM will use the information you provide to document compliance with 43 U.S.C. 1744 and that assessment work has been completed in accordance with 30 U.S.C. § 28-28d and 43 CFR part 3835 in lieu of paying the maintenance fee for the mining claims listed on this form.

ROUTINE USES: The BLM will only disclose this information in accordance with the provisions at 43 CFR 2.56(b) and (c).

EFFECT OF NOT PROVIDING INFORMATION: Disclosure of the requested information is required by 30 U.S.C. § 28-28d and 43 CFR part 3835 for claimants qualified to perform assessment work in lieu of paying the maintenance fee. Failure to submit all the requested information or to complete this form will delay the BLM's processing of the form and may preclude the BLM's acceptance of the assessment work information, which may result in forfeiture of the mining claim(s) by the claimant.

THE PAPERWORK REDUCTION ACT requires us to inform you that:

Use of this form is optional. You must perform assessment if a waiver to pay the maintenance fee has been requested. This form is provided to help you attest that annual assessment work has been completed in lieu of paying the maintenance fee for your claim(s). Submission of the requested information is necessary to obtain or retain a benefit.

You do not have to respond to this or any other Federal agency-sponsored information collection unless it displays a valid OMB control number.

BURDEN HOURS STATEMENT: The estimated public reporting burden for this form is 30 minutes per response, including the time for reviewing instructions, gathering and maintaining data, and completing and reviewing the form. You may submit comments regarding the burden estimate or any other aspect of this form to: U.S. Department of the Interior, Bureau of Land Management (1004-0114), Bureau Information Collection Clearance Officer (WO-630), 1849 C Street, N.W., Room 2134LM, Washington, D.C. 20240.

RECEIVED
BLM AZ STATE OFFICE
2013 DEC 11 P 3:59
PHOENIX, ARIZONA

United States Department of the Interior
Bureau of Land Management
LANDS/RECREATION & PLANNING
ONE N CENTRAL AVE
PHOENIX, AZ 85004 -2203
Phone: 602-417-9200

Receipt

No: 2928725

Transaction #: 3016037	
Date of Transaction: 12/11/2013	
CUSTOMER:	
	CREIG ADAY 384 ECHO CT SAN BERNARDINO,CA 92404-1713 US

LINE #	QTY	DESCRIPTION	REMARKS	UNIT PRICE	TOTAL
1	1.00	LOCATABLE MINERALS / MINING CLAIMS- NOT NEW-UNADJUD,ONE AUTH NO. ONLY / MINING CLAIM MONEY RECEIVED CASES: AMC416169/\$90.00	POL (9) 2013	- n/a -	90.00
TOTAL:					\$90.00

PAYMENT INFORMATION				
1	AMOUNT:	90.00	POSTMARKED:	N/A
	TYPE:	CHECK	RECEIVED:	12/11/2013
	CHECK NO:	6096		
	NAME:	ADAY, CREIG 384 ECHO CT SAN BERNARDINO CA 92404-1713 US		

REMARKS

This receipt was generated by the automated BLM Collections and Billing System and is a paper representation of a portion of the official electronic record contained therein.

MAINTENANCE FEE PAYMENT FORM

Remitters

Ted & Sheila Bigelow

P.O. Box 448

Kirkland, AZ 86332

928-427-6343

synbigelows@earthlink.net


Maintenance Fee for the 2014 assessment year

Placer Claims

1)	AMC400006	--- Dragon's Gold #1	----- 7N 4W Sec. 27	----- 40 acres	--- \$280.00
2)	AMC401293	--- Jubilation #1	----- 7N 3W Sec. 18 & 19	--- 60 acres	--- \$420.00
3)	AMC402554	--- Thompson's Reserve #3	----- 7N 4W Sec. 13	----- 40 acres	--- \$280.00
4)	AMC413791	--- Rainbows End #2	----- 7N 3W Sec. 7	----- 40 acres	--- \$280.00
5)	AMC416166	--- Goldfinger #2	----- 12N 3W Sec. 27	----- 58 acres	--- \$420.00
6)	AMC416167	--- Lost Pick #1	----- 7N 4W Sec. 12	----- 40 acres	--- \$280.00
7)	AMC416266	--- Rainbows End #11	----- 7N 3W Sec. 7	----- 39.09 acres	--- \$280.00
8)	AMC416692	--- Rainbows End #13	----- 7N 3W Sec. 7	----- 40 acres	--- \$280.00
9)	AMC418629	--- Gold Water #1	----- 12N 3W Sec. 11	----- 40 acres	--- \$280.00
10)	AMC418630	--- Gold Water #2	----- 12N 3W Sec. 11	----- 40 acres	--- \$280.00
11)	AMC422554	--- Rainbow's End #16	----- 7N 3W Sec. 8	----- 40 acres	--- \$280.00
12)	AMC422555	--- Rainbow's End #18	----- 7N 3W Sec. 8	----- 40 acres	--- \$280.00

TOTAL MAINTENANCE FEE PAYMENT ----- \$3,640.00

RECEIVED
BLM AZ STATE OFFICE
2013 AUG 28 A 10:25
PHOENIX, ARIZONA



NO. OF CLAIMS

AMOUNT

RECEIPT NO.

INIT.

** BLM-ASO **

12

3640.00

2867214

ESG

United States Department of the Interior
Bureau of Land Management
LANDS/RECREATION & PLANNING
ONE N CENTRAL AVE
PHOENIX, AZ 85004 -2203
Phone: 602-417-9200

Receipt

No: 2867214

Transaction #: 2953152	
Date of Transaction: 08/28/2013	
CUSTOMER:	
	TED & SHEILA BIGELOW PO BOX 448 KIRKLAND, AZ 86332-0448 US

LINE #	QTY	DESCRIPTION	REMARKS	UNIT PRICE	TOTAL
1	1.00	LOCATABLE MINERALS / MINING CLAIMS- NOT NEW-UNADJUD, ONE AUTH NO. ONLY / MINING CLAIM MONEY RECEIVED CASES: AMC400006/\$3640.00	2014MAINT (12)	- n/a -	3640.00
TOTAL:					\$3,640.00

PAYMENT INFORMATION				
1	AMOUNT:	3640.00	POSTMARKED:	N/A
	TYPE:	CHECK	RECEIVED:	08/28/2013
	CHECK NO:	410		
	NAME:	BIGELOW, TED & SHEILA PO BOX 448 KIRKLAND AZ 86332-0448 US		

REMARKS

This receipt was generated by the automated BLM Collections and Billing System and is a paper representation of a portion of the official electronic record contained therein.

416165

MAINTENANCE FEE PAYMENT FORM

Remitters

Ted & Sheila Bigelow
P.O. Box 448
Kirkland, AZ 86332
928-427-6343
svnbigelows@earthlink.net

Claimants

Chris Hermo & Scot Minkler
11200 Pacific View Dr.
Malibu, CA 90265
805-469-9761

Maintenance Fee for the 2014 assessment year

PLACER CLAIM

1) AMC416165 --- Goldfinger #1 ----- 12N 3W Sec. 27 ----- 32 acres --- \$ 280.00

TOTAL MAINTENANCE FEE PAYMENT ----- \$ 280.00

NO. OF CLAIMS 1
AMOUNT 280.00
RECEIPT NO. 2867226
INIT. ELG

** BLM-ASO **

RECEIVED
BLM AZ STATE OFFICE
2013 AUG 28 A 10:31
PHOENIX, ARIZONA

United States Department of the Interior
Bureau of Land Management
LANDS/RECREATION & PLANNING
ONE N CENTRAL AVE
PHOENIX, AZ 85004 -2203
Phone: 602-417-9200

Receipt

No: 2867226

Transaction #: 2953160	
Date of Transaction: 08/28/2013	
CUSTOMER:	
	CHRISTOPHER HERMO 11200 PACIFIC VIEW DR MALIBU, CA 90265-2128 US

LINE #	QTY	DESCRIPTION	REMARKS	UNIT PRICE	TOTAL
1	1.00	LOCATABLE MINERALS / MINING CLAIMS- NOT NEW-UNADJUD, ONE AUTH NO. ONLY / MINING CLAIM MONEY RECEIVED CASES: AMC416165/\$280.00	2014 MAINT (1)	- n/a -	280.00
TOTAL:					\$280.00

PAYMENT INFORMATION				
1	AMOUNT:	280.00	POSTMARKED:	N/A
	TYPE:	CHECK	RECEIVED:	08/28/2013
	CHECK NO:	409		
	NAME:	BIGELOW, TED PO BOX 448 KIRKLAND AZ 86332 US		

REMARKS

This receipt was generated by the automated BLM Collections and Billing System and is a paper representation of a portion of the official electronic record contained therein.

UNITED STATES
DEPARTMENT OF THE INTERIOR
BUREAU OF LAND MANAGEMENT
MAINTENANCE FEE WAIVER CERTIFICATION

459

SEE INSTRUCTIONS ON PAGE 2

AMC 414065 41668

415949

416165

416265

FORM APPROVED
OMB NO. 1004-0114
Expires: August 31, 2013

1. This small miner waiver is filed for the assessment year beginning on September 1, 2013 and ending on September 1, 2014.
2. The undersigned and all related parties owned ten or fewer mining claims, mill, or tunnel sites located and maintained on Federal lands in the United States of America on September 1, 2013.
3. The undersigned have performed the assessment work required by law for each mining claim listed prior to filing this waiver and understand that by filing this form, the undersigned must file an affidavit of assessment work with the Bureau of Land Management (BLM) by the December 30th following the filing of this waiver.
4. The undersigned understand that if the assessment work obligation has not yet come due under 30 U.S.C. 28 (for those claims in their first assessment year only), a notice of intent to hold reciting this condition must be recorded by the December 30th following the filing of this waiver.
5. The undersigned understand that mill and tunnel sites may also be listed on this waiver and be waived from payment of the maintenance fee, and that a notice of intent to hold for these sites is required to be filed with the BLM by the December 30th following the filing of this waiver.
6. The undersigned understand and acknowledge that pursuant to 43 U.S.C. 1212 and 18 U.S.C. 1001, the filing or recording of a false, fictitious, or fraudulent document with the BLM may result in a fine of up to \$250,000, a prison term not to exceed five years, or both.
7. The mining claims, mill or tunnel sites for which this waiver from payment of the maintenance fees is requested are:

CLAIM OR SITE NAME	BLM RECORDATION SERIAL NUMBER
1. Lost Pick #3	AMC 414065
2. Lost Pick #7	AMC 415949
3. Lost Pick #8	AMC 416168
4. Lost Pick #10	AMC 416265
5. Lost Pick #11	AMC 416688
6. Lost Pick #12	AMC 416689
7. Lost Pick #13	AMC 416690
8. Lost Pick #14	AMC 416691
9.	
10.	

The owner(s) (claimants) of the above mining claims and sites are:

Creig Aday

(Owner's Name - Please Print)

384 Echo Court

(Owner's Mailing Address)

Creig Aday

(Owner's Signature)

San Bernardino

(City)

Ca

(State)

92404

(Zip Code)

Virginia Davis

(Owner's Name - Please Print)

384 Echo Court

(Owner's Mailing Address)

Virginia Davis

(Owner's Signature)

San Bernardino

(City)

Ca

(State)

92404

(Zip Code)

(Owner's Name - Please Print)

(Owner's Mailing Address)

(Owner's Signature)

(City)

(State)

(Zip Code)

(Owner's Name - Please Print)

(Owner's Mailing Address)


(Owner's Signature)

(City)

(State)

(Zip Code)

(Continued on page 2)



RECEIVED
BLM AZ STATE OFFICE
2013 AUG 23 P 2 37
PHOENIX, ARIZONA

8/28

(Owner's Name - Please Print)

(Owner's Signature)

(Owner's Mailing Address)

(City)

(State)

(Zip Code)

(Owner's Name - Please Print)

(Owner's Signature)

(Owner's Mailing Address)

(City)

(State)

(Zip Code)

(Owner's Name - Please Print)

(Owner's Signature)

(Owner's Mailing Address)

(City)

(State)

(Zip Code)

(Owner's Name - Please Print)

(Owner's Signature)

(Owner's Mailing Address)

(City)

(State)

(Zip Code)

18 U.S.C. 1001 and 43 U.S.C. 1212 make it a crime for any person knowingly and willfully to make to any department or agency of the United States any false, fictitious or fraudulent statements or representations as to any matter within its jurisdiction.

INSTRUCTIONS

1. This certification is made under the provisions of 43 U.S.C. § 1744 and 30 U.S.C. § 28-28k and the regulations thereunder (43 CFR Part 3830).
2. The claimant(s) must fill in the dates in paragraph 1 for the beginning and ending of the assessment year for which this waiver is sought.
3. The claimant(s) must fill in the date in paragraph 2 for the beginning of the assessment year for which this waiver is sought.
4. All claim and site names and BLM serial numbers must be listed for the mining claims, mill sites, and tunnel sites for which the waiver is sought.
5. All owners of the mining claims, mill sites, and tunnel sites and their addresses must be given.
6. This waiver form must be signed by all the claimants or their designated agent, in original form. If an agent is designated, a notarized designation of agent, signed by all of the claimants with proper address given, must be submitted with this waiver.
7. This form must be filed no later than September 1st for the upcoming assessment year in the BLM State Office where the mining claims or sites are recorded, or the waiver cannot be granted by the BLM. (Example: To obtain a waiver for the assessment year 2012, which begins on September 1, 2011, you must qualify for and file for a waiver no later than September 1, 2011, in the proper BLM State Office.)
8. For all mining claims which require assessment work, you must record an affidavit of labor on or before the December 30th immediately following the filing of this waiver. For all other mining claims or sites waived, you must record a notice of intent to hold on or before the December 30th immediately following the filing of this waiver.
9. Mill and tunnel sites may also be listed on this waiver and be waived from payment of the maintenance fee. A notice of intent to hold for these sites is required to be filed by the December 30th following the filing of this waiver.

RECEIVED
BLM AZ STATE OFFICE
2013 AUG 23 P 2:37
PHOENIX, ARIZONA
FOR OFFICIAL USE ONLY

UNITED STATES
DEPARTMENT OF THE INTERIOR
BUREAU OF LAND MANAGEMENT
MAINTENANCE FEE WAIVER CERTIFICATION

460

FORM APPROVED
OMB NO. 1004-0114
Expires: August 31, 2013

SEE INSTRUCTIONS ON PAGE 2

1. This small miner waiver is filed for the assessment year beginning on September 1, ~~2012~~²⁰¹³ and ending on September 1, ~~2013~~²⁰¹⁴.
2. The undersigned and all related parties owned ten or fewer mining claims, mill, or tunnel sites located and maintained on Federal lands in the United States of America on September 1, 2013.
3. The undersigned have performed the assessment work required by law for each mining claim listed prior to filing this waiver and understand that by filing this form, the undersigned must file an affidavit of assessment work with the Bureau of Land Management (BLM) by the December 30th following the filing of this waiver.
4. The undersigned understand that if the assessment work obligation has not yet come due under 30 U.S.C. 28 (for those claims in their first assessment year only), a notice of intent to hold reciting this condition must be recorded by the December 30th following the filing of this waiver.
5. The undersigned understand that mill and tunnel sites may also be listed on this waiver and be waived from payment of the maintenance fee, and that a notice of intent to hold for these sites is required to be filed with the BLM by the December 30th following the filing of this waiver.
6. The undersigned understand and acknowledge that pursuant to 43 U.S.C. 1212 and 18 U.S.C. 1001, the filing or recording of a false, fictitious, or fraudulent document with the BLM may result in a fine of up to \$250,000, a prison term not to exceed five years, or both.
7. The mining claims, mill or tunnel sites for which this waiver from payment of the maintenance fees is requested are:

CLAIM OR SITE NAME	BLM RECORDATION SERIAL NUMBER
1. Lost Pick #9	✓ AMC 416169
2.	
3.	
4.	
5.	
6.	
7.	
8.	
9.	
10.	

The owner(s) (claimants) of the above mining claims and sites are:

Creig Aday

(Owner's Name - Please Print)

384 Echo Court

(Owner's Mailing Address)

Creig Aday

(Owner's Signature)

San Bernardino

(City)

Ca

(State)

92404

(Zip Code)

Kylie Aday

(Owner's Name - Please Print)

2133 Krisron Road Apt #A207

(Owner's Mailing Address)

Kylie Aday

(Owner's Signature)

Fort Collins

(City)

Co

(State)

80525

(Zip Code)

(Owner's Name - Please Print)

(Owner's Mailing Address)

(Owner's Name - Please Print)

(Owner's Mailing Address)

(Owner's Signature)

(City)

(State)

(Zip Code)

(Owner's Signature)

(City)

(State)

(Zip Code)

(Continued on page 2)

RECEIVED
BLM AZ STATE OFFICE
2013 AUG 23 10 2:37
PHOENIX, ARIZONA

1/ps

(Owner's Name - Please Print)

(Owner's Signature)

(Owner's Mailing Address)

(City)

(State)

(Zip Code)

(Owner's Name - Please Print)

(Owner's Signature)

(Owner's Mailing Address)

(City)

(State)

(Zip Code)

(Owner's Name - Please Print)

(Owner's Signature)

(Owner's Mailing Address)

(City)

(State)

(Zip Code)

(Owner's Name - Please Print)

(Owner's Signature)

(Owner's Mailing Address)

(City)

(State)

(Zip Code)

18 U.S.C. 1001 and 43 U.S.C. 1212 make it a crime for any person knowingly and willfully to make to any department or agency of the United States any false, fictitious or fraudulent statements or representations as to any matter within its jurisdiction.

INSTRUCTIONS

1. This certification is made under the provisions of 43 U.S.C. § 1744 and 30 U.S.C. § 28-28k and the regulations thereunder (43 CFR Part 3830).
2. The claimant(s) must fill in the dates in paragraph 1 for the beginning and ending of the assessment year for which this waiver is sought.
3. The claimant(s) must fill in the date in paragraph 2 for the beginning of the assessment year for which this waiver is sought.
4. All claim and site names and BLM serial numbers must be listed for the mining claims, mill sites, and tunnel sites for which the waiver is sought.
5. All owners of the mining claims, mill sites, and tunnel sites and their addresses must be given.
6. This waiver form must be signed by all the claimants or their designated agent, in original form. If an agent is designated, a notarized designation of agent, signed by all of the claimants with proper address given, must be submitted with this waiver.
7. This form must be filed no later than September 1st for the upcoming assessment year in the BLM State Office where the mining claims or sites are recorded, or the waiver cannot be granted by the BLM. (Example: To obtain a waiver for the assessment year 2012, which begins on September 1, 2011, you must qualify for and file for a waiver no later than September 1, 2011, in the proper BLM State Office.)
8. For all mining claims which require assessment work, you must record an affidavit of labor on or before the December 30th immediately following the filing of this waiver. For all other mining claims or sites waived, you must record a notice of intent to hold on or before the December 30th immediately following the filing of this waiver.
9. Mill and tunnel sites may also be listed on this waiver and be waived from payment of the maintenance fee. A notice of intent to hold for these sites is required to be filed by the December 30th following the filing of this waiver.

RECEIVED
BLM ARIZONA STATE OFFICE
2013 MAY 23 P 2:37
PHOENIX, ARIZONA
FOR OFFICIAL USE ONLY

Amc 416165

MAINTENANCE FEE PAYMENT FORM

Remitters

**Ted & Sheila Bigelow
P.O. Box 448
Kirkland, AZ 86332
928-427-6343
svnbigelows@earthlink.net**

Claimants

**Chris Hermo & Scot Minkler
4986 Puesta Del Sol St.
Malibu, CA 90265
805-469-9761**

Maintenance Fee for the 2013 assessment year

PLACER CLAIM

1) AMC416165 --- Goldfinger #1 ----- 12N 3W Sec. 27 ----- 32 acres --- \$ 280.00

TOTAL MAINTENANCE FEE PAYMENT ----- \$ 280.00

RECEIVED
BLM AZ STATE OFFICE
2012 AUG 27 P 1:13
PHOENIX, ARIZONA

#2641365

9/10/2012
18

ENTERED INTO COMPUTER

United States Department of the Interior
Bureau of Land Management
LANDS/RECREATION & PLANNING
ONE N CENTRAL AVE
PHOENIX, AZ 85004 -2203
Phone: 602-417-9200

Receipt

No: 2641365

Transaction #: 2722003	
Date of Transaction: 08/27/2012	
CUSTOMER:	
	TED & SHEILA BIGELOW PO BOX 448 KIRKLAND, AZ 86332-0448 US

LINE #	QTY	DESCRIPTION	REMARKS	UNIT PRICE	TOTAL
1	1.00	LOCATABLE MINERALS / MINING CLAIMS- NOT NEW-UNADJUD, ONE AUTH NO. ONLY / MINING CLAIM MONEY RECEIVED CASES: AMC416165/\$280.00	MAINT 2013 / 1	- n/a -	280.00
TOTAL:					\$280.00

PAYMENT INFORMATION				
1	AMOUNT:	280.00	POSTMARKED:	N/A
	TYPE:	CHECK	RECEIVED:	08/27/2012
	CHECK NO:	127		
	NAME:	BIGELOW, TED & SHEILA PO BOX 448 KIRKLAND AZ 86332-0448 US		

REMARKS

This receipt was generated by the automated BLM Collections and Billing System and is a paper representation of a portion of the official electronic record contained therein.

MAINTENANCE FEE PAYMENT FORM

AMC 395581
396272
396349
400006
400368
401292

AMC 402548
412553
413789
416165
416265
416688

Remitters

Ted & Sheila Bigelow
P.O. Box 448
Kirkland, AZ 86332
928-427-6343

svnbigelows@earthlink.net

Maintenance Fee for the 2013 assessment year

Placer Claims

1)	AMC395581 --- Aurora #1	7N 3W Sec. 30	40 acres	\$ 280.00
2)	AMC396272 --- Mathew's Spring #2	7N 4W Sec. 13	40 acres	\$ 280.00
3)	AMC396349 --- Aurora #2	7N 3W Sec. 30	40 acres	\$ 280.00
4)	AMC400006 --- Dragon's Gold #1	7N 4W Sec. 27	40 acres	\$ 280.00
5)	AMC400369 --- Thompson's Reserve #1	7N 4W Sec. 13	40 acres	\$ 280.00
6)	AMC401293 --- Jubilation #1	7N 3W Sec. 18 & 19	60 acres	\$ 420.00
7)	AMC402554 --- Thompson's Reserve #3	7N 4W Sec. 13	40 acres	\$ 280.00
8)	AMC412553 --- Eureka! #3	7N 3W Sec. 10 & 11	40 acres	\$ 280.00
9)	AMC412554 --- Eureka #4	7N 3W Sec. 10	40 acres	\$ 280.00
10)	AMC412555 --- Domingos Gold #5	7N 4W Sec. 24	40 acres	\$ 280.00
11)	AMC413791 --- Rainbows End #2	7N 3W Sec. 7	40 acres	\$ 280.00
12)	AMC416166 --- Goldfinger #2	12N 3W Sec. 27	58 acres	\$ 420.00
13)	AMC416167 --- Lost Pick #1	7N 4W Sec. 12	40 acres	\$ 280.00
14)	AMC416266 --- Rainbows End #11	7N 3W Sec. 7	39.09 acres	\$ 280.00
15)	AMC416267 --- Rainbows End #12	7N 3W Sec. 7	39.09 acres	\$ 280.00
16)	AMC416692 --- Rainbows End #13	7N 3W Sec. 7	40 acres	\$ 280.00
TOTAL MAINTENANCE FEE PAYMENT				\$4,760.00

RECEIVED
BLM AZ STATE OFFICE
2012 AUG 27 P 1:01
PHOENIX, ARIZONA

9/10/2012
15
ENTERED INTO COMPUTER

26 41339

United States Department of the Interior
Bureau of Land Management
LANDS/RECREATION & PLANNING
ONE N CENTRAL AVE
PHOENIX, AZ 85004 -2203
Phone: 602-417-9200

Receipt

No:

2641339

Transaction #: 2721980

Date of Transaction: 08/27/2012

CUSTOMER:

TED & SHEILA BIGELOW
PO BOX 448
KIRKLAND, AZ 86332-0448 US

LINE #	QTY	DESCRIPTION	REMARKS	UNIT PRICE	TOTAL
1	1.00	LOCATABLE MINERALS / MINING CLAIMS-NOT NEW-UNADJUD, ONE AUTH NO. ONLY / MINING CLAIM MONEY RECEIVED CASES: AMC395581/\$4760.00	MAINT 2013/16	- n/a -	4760.00
TOTAL:					\$4,760.00

PAYMENT INFORMATION

1	AMOUNT:	4760.00	POSTMARKED:	N/A
	TYPE:	CHECK	RECEIVED:	08/27/2012
	CHECK NO:	126		
	NAME:	BIGELOW, TED & SHEILA PO BOX 448 KIRKLAND AZ 86332-0448 US		

REMARKS

This receipt was generated by the automated BLM Collections and Billing System and is a paper representation of a portion of the official electronic record contained therein. Lead Amc #'s (PB)

Amc 395581

396272

396349

400006

400368

401292

402548

412553

413789

416165

416265

416688

AMC 414065

415949

416165

416265

416688

Craig Aday
384 Echo Court
San Bernardino,
Ca 92404
909-230-1841
August 27, 2012

BLM

One North Central Ave

Suite 800

Phoenix, Arizona 85004-9200

I would like to pay the maintenance fees
on my 9 mining claims as follows

Last Pick #3 AMC 414065

Last Pick #7 AMC 415949

Last Pick #8 AMC 416168

Last Pick #9 AMC 416169

Last Pick #10 AMC 416265

Last Pick #11 AMC 416688

Last Pick #12 AMC 416689

Page 1 of 2

RECEIVED
BLM AZ STATE OFFICE
2012 AUG 29 P 2:56
PHOENIX, ARIZONA

ENTERED INTO COMPUTER

9/10/12 AT

RECEIVED
BLM AZ STATE OFFICE

2012 AUG 29 P 2:56

Craig Adax

August 27, 2012

PHOENIX, ARIZONA

Lost Pick #13 AMC 416690

Lost Pick #14 AMC 416691

Lost Pick #3 and #7-10 should already
be in my name and my wife's, Virginia
Davis.

Lost Pick #11-14 might be in my name,
but might still be in the names of
Ted & Sheila Bigelow.

Please use my
for the fees of 9 40-acre claims @ \$280 each
for a total of \$2520

Craig Adax

909-230-1841

goldpicker@yahoo.com

Page 2 of 2

Hope to see you soon. Thanks again got all the help.

Creig

From: The Bigelows <synbigelows@earthlink.net>
To: 'Creig Aday' <goldpickers@yahoo.com>
Sent: Monday, August 6, 2012 9:15 PM
Subject: RE: AMC #'s

RECEIVED
RUMAZ STATE OFFICE
2012 AUG 29 P 2:56
PHOENIX, ARIZONA

Hi Creig!

I'm glad Ted got to sit down with you and help.

I'm also sorry for not getting this right back to you.

The claim info is as follows:

Lost Pick #3; AMC414065

Lost Pick #7; AMC415949

Lost Pick #8; AMC416168

Lost Pick #9; AMC416169

Lost Pick #10; AMC416265

Lost Pick #11; AMC416688

Lost Pick #12; AMC416689

Lost Pick #13; AMC416690

Lost Pick #14; AMC416691

C. Adley
384 Echo Court
San Bernardino,
Ca 92404

CERTIFIED MAIL™



7011 1570 0001 2281 8312



1000



85004

U.S. POSTAGE
PAID
WICKENBURG, AZ
85390
AUG 27 2012
AMOUNT

\$5.30

00088709-0



Freedom
FOREVER



Bureau of Land Management
One North Central Avenue
Suite 800
Phoenix,
Arizona 85004-9200

PHOENIX, ARIZONA
AUG 27 2012

RETURN RECEIPT
REQUESTED

2012 AUG 29 P 2:56

RECEIVED
M AZ ST
106

United States Department of the Interior
Bureau of Land Management
 LANDS/RECREATION & PLANNING
 ONE N CENTRAL AVE
 PHOENIX, AZ 85004 -2203
 Phone: 602-417-9200

Receipt

No: 2645130

Transaction #: 2725888

Date of Transaction: 08/30/2012

CUSTOMER:

CREIG ADAY
 384 ECHO CT
 SAN BERNARDINO, CA 92404-1713 US

LINE #	QTY	DESCRIPTION	REMARKS	UNIT PRICE	TOTAL
1	1.00	LOCATABLE MINERALS / MINING CLAIMS-NOT NEW-UNADJUD, ONE AUTH NO. ONLY / MINING CLAIM MONEY RECEIVED CASES: AMC414065/\$2520.00	MAINT FEE PYMNT (9) 2013	- n/a -	2520.00
TOTAL:					\$2,520.00

PAYMENT INFORMATION

NOTE: Items will appear on credit card statement as "Bureau of Land Mgmt CO".

1	AMOUNT:	2520.00	POSTMARKED:	N/A
	TYPE:	CREDIT CARD	RECEIVED:	08/30/2012
	NAME:	ADAY, CREIG 384 ECHO CT SAN BERNARDINO CA 92404-1713 US		
	CARD NO:	XXXXXXXXXXXX9829	AUTH CODE:	03046B
	NAME ON CARD:	ADAY CREIG		
	EXPIRES:	04/2013		
	SIGNATURE:			

REMARKS

This receipt was generated by the automated BLM Collections and Billing System and is a paper representation of a portion of the official electronic record contained therein. *Lead 773 (PB)*

*Amc 414065
 415949
 416165
 416265
 416688*

NOTICE!!

These documents have been scanned!

Do not place un-scanned documents beneath this notice!

Do not remove this notice from this file!

GPO Jacket No. 560-102
Print Order 61540
Rise Business Services, LLC
Job=AZ15 5/14/2019



Box Number= AZ15047



Claim Begin-End: AMC416165-AMC416169

6 Location Notices-Amendments and Supporting Documents



AZ15047-15

AMC415557-AMC416189

MINING CLAIM STATUS REPORT

DATA ENTERED JUN 08 2012 PB

MTP Checked by EC
GEO Checked by EC

LEAD SERIAL NUMBER AMC 416165 thru AMC 416169

OF CLAIMS & TYPE

LODE
PLACER
5 ASSOCIATION PLACER
MILL SITE
TUNNEL SITE

CHARGES

Location Fee @ \$34 = \$ 170
Processing Fee @ \$15 = \$ 75
Maintenance Fee @ \$140 = \$ 700
Overage (+) \$
Shortage (-) \$
Other Fees \$
TOTAL \$ 945

ARE THERE ENOUGH LOCATORS?

Yes (☒) No ()

DOCUMENTS RECEIVED VIA -

Over-the-Counter (☒) Mail ()

TIMELY FILED?

Yes (☒) No ()

LEGAL DESCRIPTION - T 12N R 3W SEC 27
T 7N R 4W SEC 12
T R SEC
T R SEC

BLM () FOREST SERVICE () SUBJ TO PL 359: Yes () No ()

WILDERNESS AREA: No () Yes ()

SPLIT ESTATE - N/A () SX () PX () SRHA () OTHER ()

Proper Notice Filed if Located on SHRA Lands? N/A () Yes () No ()

RECONVEYED MINERALS ON BLM LANDS REQUIRE OPENING ORDERS FROM 1944 TO 1993 -

Open to Entry on: N/A ()

COMMENTS/STATUS - VOID () PARTIALLY VOID () PVT MINERALS () WITHDRAWN LANDS ()
OTHER ()

Claimant acknowledges that portions of the following claims(s) site(s) may be void or voidable.

Printed Name of Claimant Signature of Claimant

***** FINAL ADJUDICATION *****

DATE 6/29/12 INITIALS AT

AMC 416165

DEPARTMENT OF THE INTERIOR BUREAU OF LAND MANAGEMENT

MINING CLAIMS

MC Customer Information - With Serial No. and Claim Name

ACTIVE CLAIMS

AMC 395805

401292

403086

405038

Page 1 of 2

Admin State: AZ

Geo State: AZ

BIGELOW SHEILA

PO BOX 138

WITTMANN, AZ 85361-0138

437110 433772 406036
433931 411390
436768 416165
437110 426091
CUSTOMER ID: 2372651

Serial No.	Claim Name/Number	Lead Serial No.	Disposition
AMC395808	GOLDEN DRAGON #3	AMC395805	ACTIVE
AMC395809	GOLDEN DRAGON #4	AMC395805	ACTIVE
AMC401292	GOLDEN DRAGON	AMC401292	ACTIVE
AMC401293	JUBILATION #1	AMC401292	ACTIVE
AMC405038	GOLDEN DRAGON #5	AMC405038	ACTIVE
AMC416166	GOLDFINGER #2	AMC416165	ACTIVE
AMC426091	PHARAOHS TOMB #9	AMC426091	ACTIVE
AMC433774	LIL'S GOLD #1	AMC433772	ACTIVE
AMC433931	GOLDEN GOOSE	AMC433931	ACTIVE
AMC433932	PHARAOH'S TOMB #2	AMC433931	ACTIVE
AMC433933	RATTLESNAKE LIL	AMC433931	ACTIVE
AMC436768	THOMPSONS RESERVE #2	AMC436768	ACTIVE
AMC437110	GOLDEN GOOSE #2	AMC437110	ACTIVE

Number of ACTIVE cases: 13

BIGELOW TED

PO BOX 138

WITTMANN, AZ 85361-0138

CUSTOMER ID: 2372625

Serial No.	Claim Name/Number	Lead Serial No.	Disposition
AMC395808	GOLDEN DRAGON #3	AMC395805	ACTIVE
AMC395809	GOLDEN DRAGON #4	AMC395805	ACTIVE
AMC401292	GOLDEN DRAGON	AMC401292	ACTIVE
AMC401293	JUBILATION #1	AMC401292	ACTIVE
AMC403096	PHOENIX #1	AMC403086	ACTIVE
AMC405038	GOLDEN DRAGON #5	AMC405038	ACTIVE
AMC406037	D.G. #1	AMC406036	ACTIVE
AMC411392	MC 1	AMC411390	ACTIVE
AMC411393	MC 2	AMC411390	ACTIVE
AMC411394	MC 3	AMC411390	ACTIVE
AMC411395	MC 4	AMC411390	ACTIVE
AMC411396	MC 5	AMC411390	ACTIVE
AMC411397	MC 6	AMC411390	ACTIVE
AMC411398	MC 7	AMC411390	ACTIVE
AMC411399	MC 8	AMC411390	ACTIVE
AMC411400	MC 9	AMC411390	ACTIVE
AMC411401	MC 10	AMC411390	ACTIVE
AMC411402	MC 11	AMC411390	ACTIVE
AMC411403	MC 12	AMC411390	ACTIVE
AMC411404	MC 13	AMC411390	ACTIVE
AMC411405	MC 14	AMC411390	ACTIVE
AMC411406	MC 15	AMC411390	ACTIVE
AMC411407	MC 16	AMC411390	ACTIVE
AMC411408	MC 20	AMC411390	ACTIVE
AMC411409	MC 21	AMC411390	ACTIVE
AMC413789	LOST PICK #5	AMC413789	ACTIVE
AMC416166	GOLDFINGER #2	AMC416165	ACTIVE
AMC426091	PHARAOHS TOMB #9	AMC426091	ACTIVE

ADDRESS CHANGE ENTERED

7/12/2016. PM

CER. RETURN ENVELOPE & CERT CARD.

NO WARRANTY IS MADE BY BLM FOR USE OF THE DATA
FOR PURPOSES NOT INTENDED BY BLM.

PO BOX 1887
PORT ANGELES, WA 98362

DEPARTMENT OF THE INTERIOR
BUREAU OF LAND MANAGEMENT

MINING CLAIMS

MC Customer Information - With Serial No. and Claim Name

ACTIVE CLAIMS

Page 2 of 2

<u>Serial No.</u>	<u>Claim Name/Number</u>	<u>Lead Serial No.</u>	<u>Disposition</u>
AMC433774	LIL'S GOLD #1	AMC433772	ACTIVE
AMC433931	GOLDEN GOOSE	AMC433931	ACTIVE
AMC433932	PHARAOH'S TOMB #2	AMC433931	ACTIVE
AMC433933	RATTLESNAKE LIL	AMC433931	ACTIVE
AMC436768	THOMPSONS RESERVE #2	AMC436768	ACTIVE
AMC437110	GOLDEN GOOSE #2	AMC437110	ACTIVE

Number of ACTIVE cases: 34

SENDER: COMPLETE THIS SECTION

- Complete items 1, 2, and 3.
- Print your name and address on the reverse so that we can return the card to you.
- Attach this card to the back of the mailpiece, or on the front if space permits.

1. Article Addressed to:

TED AND SHEILA BIGELOW
PO BOX 1887
PORT ANGELES WA
920/RM/AMC433931

98362



9590 9402 1512 5362 5640 42

2. Article Number (Transfer from service label)

7016 0340 0000 2483 9223

PS Form 3811, July 2015 PSN 7530-02-000-9053

COMPLETE THIS SECTION ON DELIVERY

A. Signature

X

- ☐ Agent
☐ Addressee

B. Received by (Printed Name)

C. Date of Delivery

- D. Is delivery address different from item 1?** ☐ Yes
If YES, enter delivery address below: ☐ No

3. Service Type

- ☐ Adult Signature
☐ Adult Signature Restricted Delivery
☒ Certified Mail®
☐ Certified Mail Restricted Delivery
☐ Collect on Delivery
☐ Collect on Delivery Restricted Delivery
☐ Priority Mail Express®
☐ Registered Mail™
☐ Registered Mail Restricted Delivery
☒ Return Receipt for Merchandise
☒ Signature Confirmation™
☐ Signature Confirmation Restricted Delivery

Restricted Delivery

Domestic Return Receipt

USPS TRACKING#



9590 9402 1512 5362 5640 35

First-Class Mail
Postage & Fees Paid
USPS
Permit No. G-10

United States
Postal Service

RECEIVED
BLM ARIZONA OFFICE
2015 JUL 8 P 2:31

PHOENIX, ARIZONA


Sender: Please print your name, address, and ZIP+4® in this box®

UNITED STATES
DEPARTMENT OF THE INTERIOR
Bureau of Land Management
Arizona State Office
One N. Central Avenue, Suite 800
Phoenix, AZ 85004-4427

UNITED STATES
DEPARTMENT OF THE INTERIOR
Bureau of Land Management
Arizona State Office
One North Central Avenue, Suite 800
Phoenix, Arizona 85004-4427

RECEIVED
BLM AZ STATE OFFICE
2016 JUL -8 PM 2:17
PHOENIX, ARIZONA
OFFICIAL BUSINESS
PENALTY FOR PRIVATE USE \$300

CERTIFIED MAIL



7016 0340 0000 2483 9223

neopost
06/28/2016
US POSTAGE

FIRST-CLASS MAIL

\$06.67⁵

US OFFICIAL MAIL
\$300 Penalty
For Private Use
ZIP 85004
041L11101433

TED AND SHEILA BIGELOW

PO BOX 1887
PORT Angeles WA

98362

JUN 30 2016

FIRST NOTICE _____
SECOND NOTICE 7-6
DATE OF RETURN 7-1

SENDER: COMPLETE THIS SECTION

- Complete items 1, 2, and 3.
- Print your name and address on the reverse so that we can return the card to you.
- Attach this card to the back of the mailpiece, or on the front if space permits.

1. Article Addressed to:

TED AND SHEILA BIGELOW
PO BOX 1887
PORT ANGELES WA 98362-0282
920/RM/AMC433931

COMPLETE THIS SECTION ON DELIVERY

- A. Signature Sheila Bigelow ☐ Agent ☒ Addressee
- B. Received by (Printed Name) Sheila Bigelow C. Date of Delivery JUL - 5 2016
- D. Is delivery address different from item 1? ☐ Yes ☒ No
If YES, enter delivery address below:

3. Service Type
☐ Adult Signature

- ☐ Priority Mail Express®
☐ Registered Mail™

Ted Bigelow
P.O. BOX 448
Kirkland, AZ. 86332

B: 4984 P: 3
2013-0055708
Leslie M. Hoffman
OFFICIAL RECORDS OF YAVAPAI COUNTY
TED BIGELOW

09/30/2013 01:41:18 PM
Page: 1 of 2
\$10.00

ANML

AMMENDMENT NOTICE FOR PLACER MINING CLAIM AMC 416165

YAVAPAI CO. ORIGINAL RECORDING INFO BOOK 4884 P. 561

NOTICE IS HEREBY GIVEN that the Goldfinger #1 placer mining claim
has been ^{Amended} ~~by~~ by Chris Herms & Scott Minkler 4988 Puesta Del Sol
Malibu, Ca. 90265-2512

The general course of this claim is Square * and it is situated in * W/ cut out.
Yavapai County(ies), Arizona.

This claim is 1215 feet in length and 1320 feet in width. This claim runs from the
location monument on which the location notice is posted approximately 1215 feet in a
N direction to the N end line and 1320 feet in a E
direction to the E end line. This claim is marked by four monuments, one at each corner of
the claim.

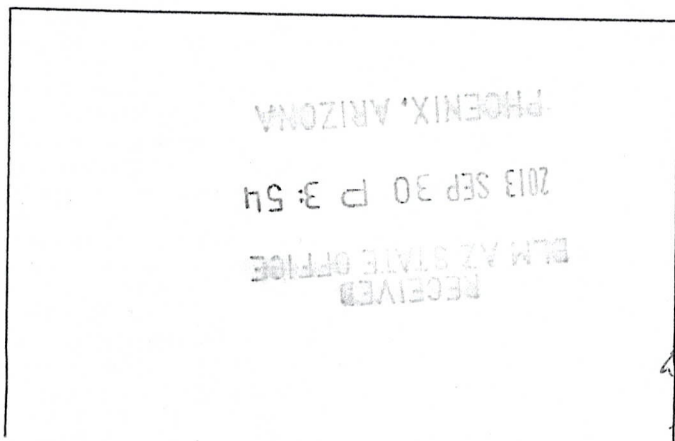
The location monument on which this notice is posted is situated within Section 27,
Township 12 N, Range 3 W, Gila Salt River Base and Meridian, Arizona. This claim
encompasses portions of the following legal subdivision(s) if located by legal subdivision or the following
quarter section(s), Section(s), Township(s), and Range(s): NE 1/4 SW 1/4 Sec. 27
T12N R3W, Gila Salt River Base and Meridian, Arizona.

The locality of this claim with reference to some natural object or permanent monument and
additional information (if any) concerning its locality are as follows: That 25 acres of
which the SWC. is located 1320' E. + 1320' N. of the SWC.
OF USGS. Sec. 27, T12N R3W.

DATED AND POSTED on the ground this 20th day of May, 2012.


AGENT FOR LOCATOR(S) _____

BLM DATE STAMP:



ITEM(S) BEING AMMENDED:

Description + map. Reduction
of E 1/2 of claim by 894'



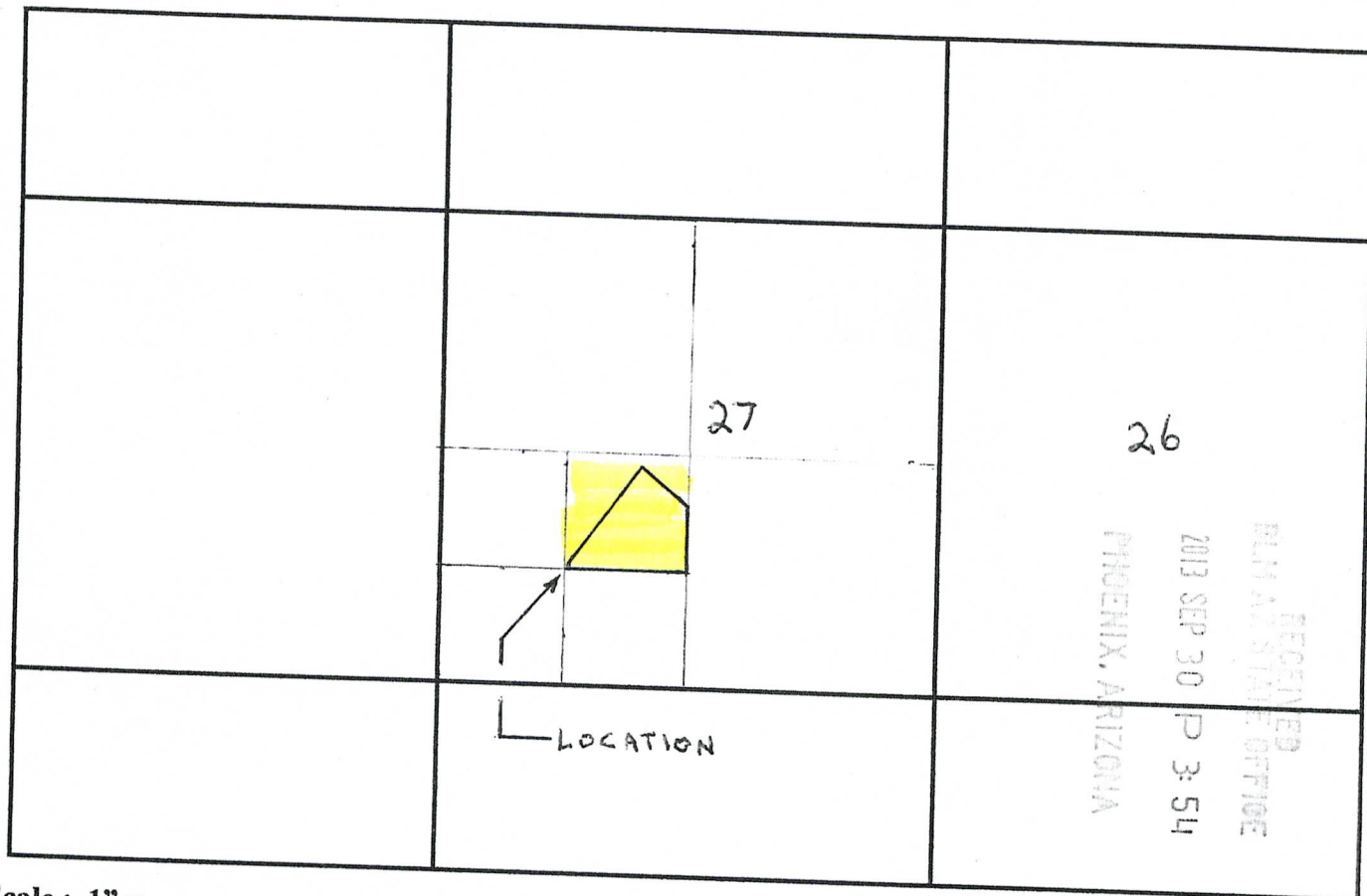
AMC 416165

BLM DATE STAMP:

AMMENDED CLAIM MAP AMC 416165

↑
N

Lode () Placer (X)



Scale : 1" = _____

1. The above map depicts the GoldFinger # 1 mining claim, which is located in the NE 1/4 SW 1/4 of Section(s) 27, Township 12 N, Range 3 W, Gila and Salt River Base and Meridian, Yavapai County Arizona.

2. The type of corner and location monuments used are as follows: 1.5" x 4' capped P.N.C.

3. The bearings and distances in degrees and feet between claim corners are as depicted on the map.

RECORDERS MEMO: LEGIBILITY
QUESTIONABLE FOR GOOD REPRODUCTION

NOTE: DRAWING NOT TO SCALE

LOCATION NOTICE FOR PLACER MINING CLAIM

NOTICE IS HEREBY GIVEN that the Goldfinger #1 placer mining claim has been located by Ted Bigelow and Sheila Bigelow, P.O. Box 448, Kirkland, AZ 86332.

The general course of this claim is Triangular and it is situated in Yavapai County, Arizona.

From the West corner (and Location Monument), the claim boundary runs approximately 1,395' in a Northeasterly direction to the North Apex of the triangle, thence 1,886' in a Southeasterly direction to the East corner of the triangle, thence 2,263' in a Westerly direction back to the point of origin at the West corner and Location Marker. This claim is marked by three monuments, one at each corner of the claim.

The location monument on which this notice is posted is situated within Section 27, Township 12N, Range 3W, Gila Salt River Base and Meridian, Arizona. This claim encompasses portions of the following legal subdivision(s) if located by legal subdivision or the following quarter section(s), Section(s), Township(s), and Range(s): NE 1/4 SW 1/4, NW 1/4 SE 1/4 Section 27, Township 12N, Range 3W, Gila Salt River Base and Meridian, Arizona.

The locality of this claim with reference to some natural object or permanent monument and additional information (if any) concerning its locality are as follows: That 32 acres of which the East corner is located 1,320' N. & 1,810' W. of the Southeast corner of U.S.G.S. Sec. 27, T7NR3W, G.S.R.B.&M., AZ.

DATED AND POSTED on the ground this 20th day of May, 2012.

LOCATOR(s) 1 Bigelow

Sheila Bigelow

BLM DATE STAMP:

PHOENIX, AZ
2012 JUN - 1 P 12:25
RECEIVED B.L.M. AZ STATE OFFICE

Entered this
Acresage
32

AMC416165

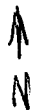
BLM DATE STAMP:

RECEIVED
B.L.M. AZ STATE OFFICE

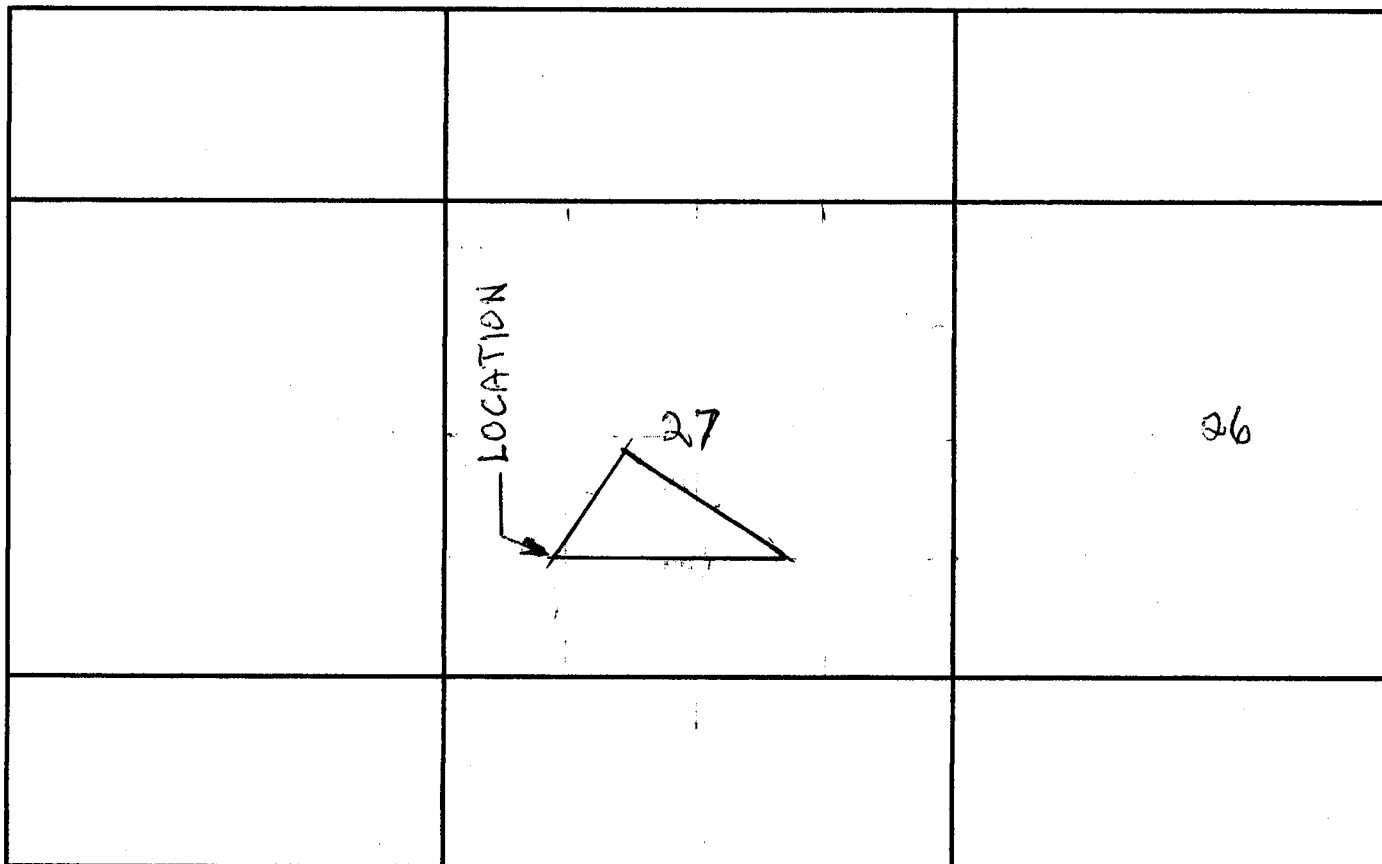
2012 JUN -1 P 12: 25

PHOENIX, AZ

CLAIM MAP



Lode () Placer (✓)



Scale : 1" = _____

1. The above map depicts the Goldfinger #1 mining claim, which is located in the NE 1/4 SW 1/4 of Section(s) 27, Township 12 N, Range 3 W, Gila and Salt River Base and Meridian, Yavapai County Arizona.

2. The type of corner and location monuments used are as follows: 1.5" x 4' capped PVC.

3. The bearings and distances in degrees and feet between claim corners are as depicted on the map.

NOTE: DRAWING NOT TO SCALE

AMC416165

LOCATION NOTICE FOR PLACER MINING CLAIM

NOTICE IS HEREBY GIVEN that the Goldfinger #2 placer mining claim has been located by Ted Bigelow & Sheila Bigelow, P.O. Box 448, Kirkland, AZ 86332,
and Cameron Bigelow, 601 S. Cortez St., Apt. D3, Prescott, AZ 86303.

The general course of this claim is Rectangular and it is situated in Yavapai County, Arizona.

From the S.W.C. (and Location Monument), the claim boundary runs approximately 1,546' in a N.E. direction to the N.W.C., thence 1,433' in an Easterly direction to the N.E.C., thence 1,320' in a S. direction to the S.E.C., thence 2263' in a W. direction back to the point of origin at the S.W.C. and Location Marker. This claim is marked by four monuments, one at each corner of the claim.

The location monument on which this notice is posted is situated within Section 27,
Township 12N, Range 3W, Gila Salt River Base and Meridian, Arizona. This claim encompasses portions of the following legal subdivision(s) if located by legal subdivision or the following quarter section(s), Section(s), Township(s), and Range(s): SE 1/4 SW 1/4, SW 1/4 SW 1/4
Section 27, Township 12N, Range 3W, Gila Salt River Base and Meridian, Arizona.

The locality of this claim with reference to some natural object or permanent monument and additional information (if any) concerning its locality are as follows: That 58 acres of which the S.E.C. is located 2,640' W. of the S.E.C. of U.S.G.S. Sec. 27, T7NR3W, G.S.R.B.&M., AZ.
DATED AND POSTED on the ground this 20th day of May, 2012.

LOCATOR(s) _____

BLM DATE STAMP:

PHOENIX, AZ
2012 JUN -1 P 12:25
RECEIVED BLM, AZ STATE OFFICE

Sheila Bigelow
T. Bigelow

Entered HLB
Average →

ANC416166

BLM DATE STAMP:

RECEIVED
B.L.M. AZ STATE OFFICE

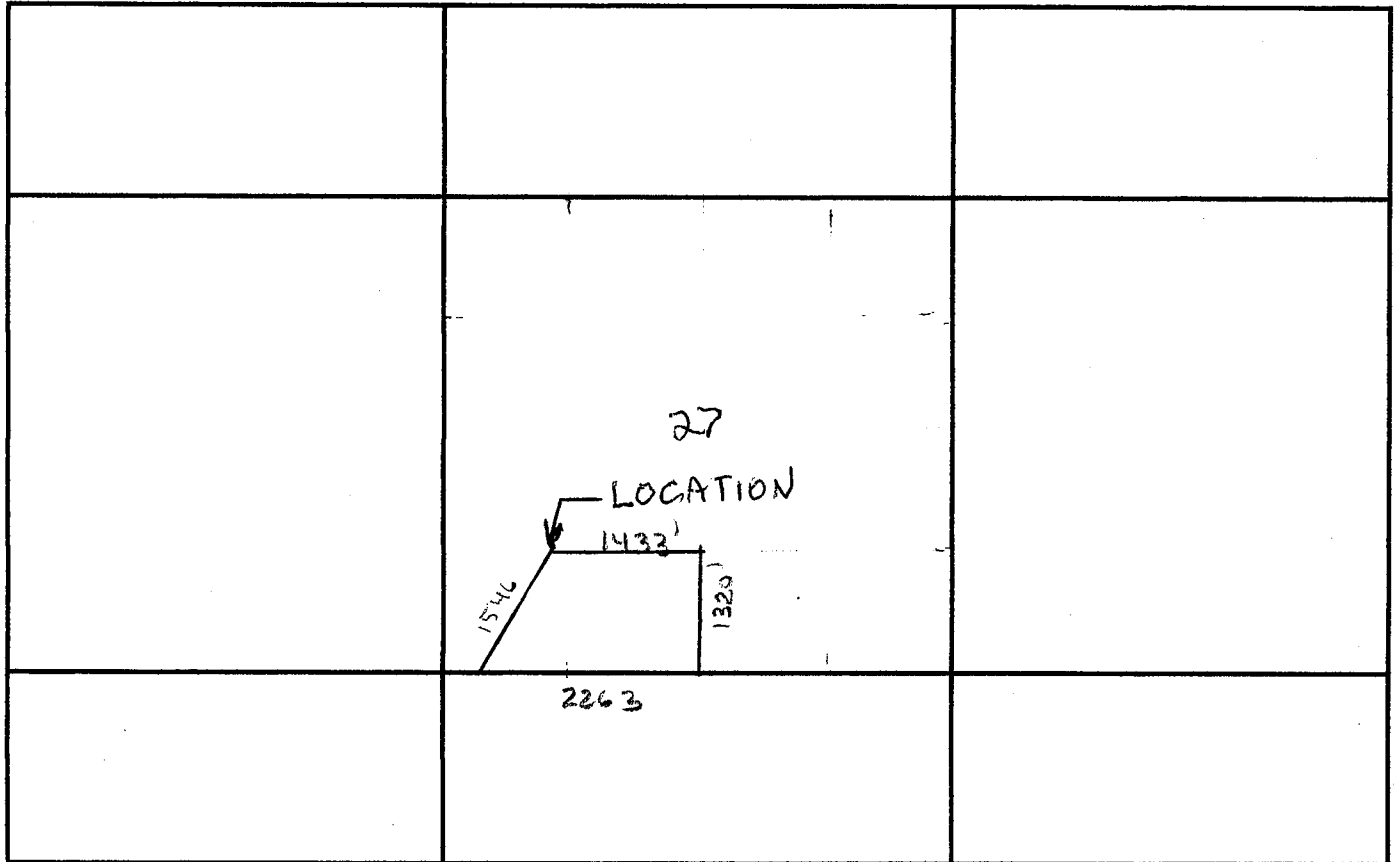
2012 JUN -1 P 12: 25

PHOENIX, AZ

CLAIM MAP



Lode () Placer (✓)



Scale : 1" = _____

1. The above map depicts the Goldfinger #2 mining claim, which is located in the SE 1/4 SW 1/4 of Section(s) 27, Township 12 N, Range 3 W, Gila and Salt River Base and Meridian, Yavapai County Arizona.

2. The type of corner and location monuments used are as follows: 1.5" x 4' capped disc.

3. The bearings and distances in degrees and feet between claim corners are as depicted on the map.

NOTE: CLAIM NOT TO SCALE

AMC416166

LOCATION NOTICE FOR PLACER MINING CLAIM

NOTICE IS HEREBY GIVEN that the Lost Pick #1 placer mining claim
has been located by Ted & Sheila Bigelow P.O. Box 448 Kirkland,
AZ 86332

The general course of this claim is square and it is situated in
Maricopa County(ies), Arizona.

This claim is 1320 feet in length and 1320 feet in width. This claim runs from the
location monument on which the location notice is posted approximately 1320 feet in a
S direction to the S end line and 1320 feet in a E
direction to the E end line. This claim is marked by four monuments, one at each corner of
the claim.

The location monument on which this notice is posted is situated within Section 12,
Township 7 N, Range 4 W, Gila Salt River Base and Meridian, Arizona. This claim
encompasses portions of the following legal subdivision(s) if located by legal subdivision or the following
quarter section(s), Section(s), Township(s), and Range(s): SW 1/4 SE 1/4 Sec. 12,
T 7 N R 4 W, Gila Salt River Base and Meridian, Arizona.

The locality of this claim with reference to some natural object or permanent monument and
additional information (if any) concerning its locality are as follows: That 40 acres of which
the SEC. is located 1320' W. of the USGS SEC. of Sec. 12,
T 7 N R 4 W, GSRB & M, AZ.

DATED AND POSTED on the ground this 5th day of March, 2012.

LOCATOR(s) T Bigelow
Sheila Bigelow

BLM DATE STAMP:

PHOENIX, AZ
2012 JUN -1 P 12:25
RECEIVED
B.L.M. AZ STATE OFFICE

AMC 416167

BLM DATE STAMP:

RECEIVED
B.L.M. AZ STATE OFFICE

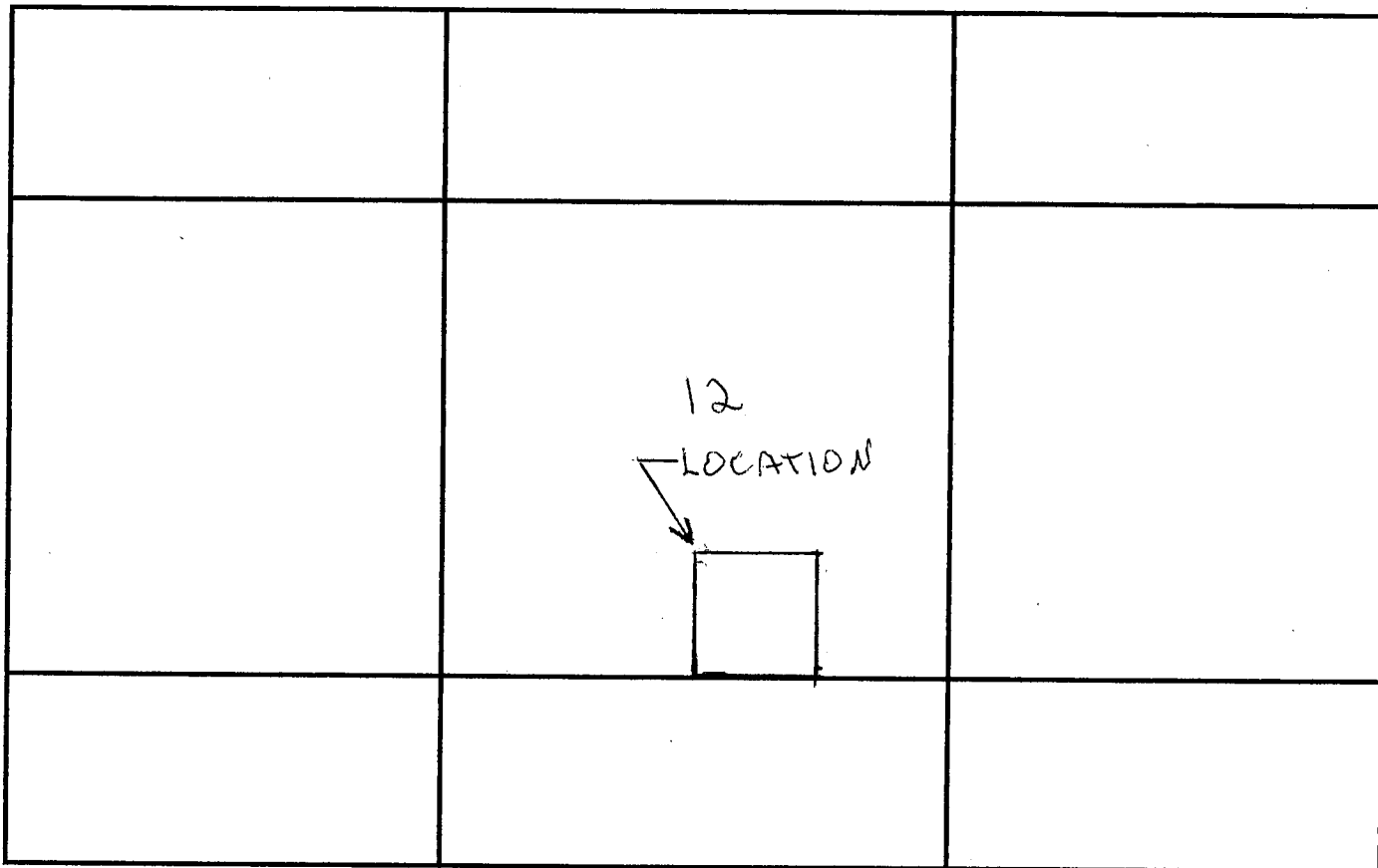
2012 JUN -1 P 12: 25

PHOENIX, AZ

CLAIM MAP



Lode () Placer (✓)



Scale : 1" = _____

1. The above map depicts the Lost pick #1 mining claim, which is located in the SW 1/4 SE 1/4 of Section(s) 12, Township 7 N, Range 4 W, Gila and Salt River Base and Meridian, Maricopa County Arizona.

2. The type of corner and location monuments used are as follows: 1.5" x 4' Capped PVC

3. The bearings and distances in degrees and feet between claim corners are as depicted on the map.

NOTE: DRAWING NOT TO SCALE

AMC416167

LOCATION NOTICE FOR PLACER MINING CLAIM

NOTICE IS HEREBY GIVEN that the Lost Pick #8 placer mining claim
has been located by Ted & Sheila Bigelow P.O. Box 448 Kirkland,
AZ. 86332

The general course of this claim is Square and it is situated in

Maricopa County(ies), Arizona.

This claim is 1320 feet in length and 1320 feet in width. This claim runs from the
location monument on which the location notice is posted approximately 1320 feet in a

S direction to the S end line and 1320 feet in a E
direction to the E end line. This claim is marked by four monuments, one at each corner of
the claim.

The location monument on which this notice is posted is situated within Section 12,
Township 7 N, Range 4 W, Gila Salt River Base and Meridian, Arizona. This claim
encompasses portions of the following legal subdivision(s) if located by legal subdivision or the following
quarter section(s), Section(s), Township(s), and Range(s): SW 1/4 NW 1/4 Sec. 12,

T7N R4W, Gila Salt River Base and Meridian, Arizona.

The locality of this claim with reference to some natural object or permanent monument and
additional information (if any) concerning its locality are as follows: That 40 acres of
which the N.W.C. is located 1320' S. of the U.S.G.S.
NEC. of SEC. 12, T7N R4W, GSRB+M, AZ.

DATED AND POSTED on the ground this 5th day of March, 2012.

LOCATOR(s) T. Bink

Sheila Bigelow

BLM DATE STAMP:

PHOENIX, AZ

2012 JUN -1 P 12:25

RECEIVED
BLM, AZ STATE OFFICE

AN0416168

BLM DATE STAMP:

RECEIVED
B.L.M. AZ STATE OFFICE

2012 JUN -1 P 12: 25

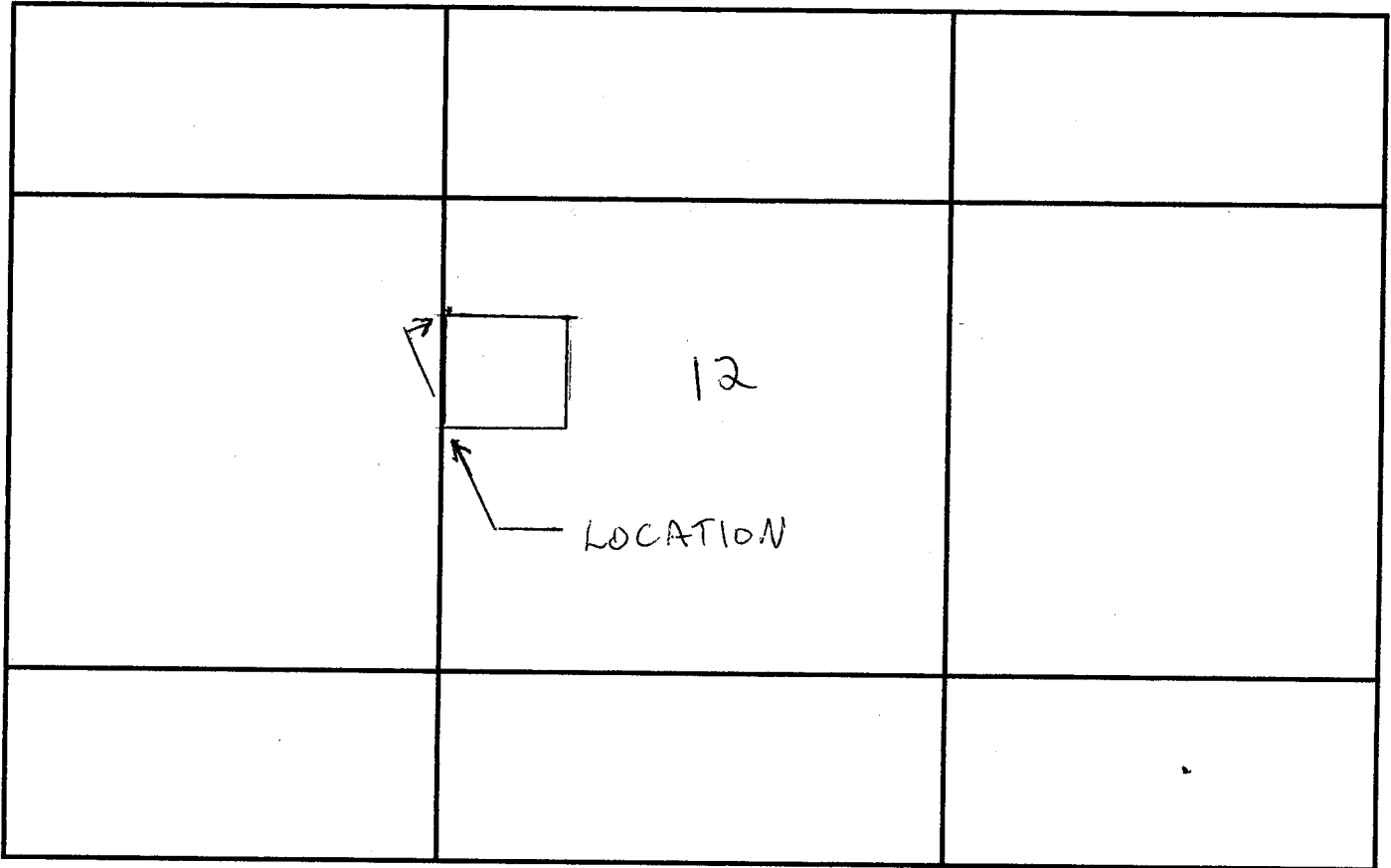
PHOENIX, AZ

CLAIM MAP



N

Lode () Placer (✓)



Scale : 1" = _____

1. The above map depicts the Lost Pick #8 mining claim, which is located in the SW 1/4 NW 1/4 of Section(s) 12, Township 7 N, Range 4 W, Gila and Salt River Base and Meridian, Maricopa County Arizona.

2. The type of corner and location monuments used are as follows: 1.5" x 4' Capped PVC.

3. The bearings and distances in degrees and feet between claim corners are as depicted on the map.

NOTE: DRAWING NOT TO SCALE

AN0416168

LOCATION NOTICE FOR PLACER MINING CLAIM

NOTICE IS HEREBY GIVEN that the Lost Pick #9 placer mining claim
has been located by Ted & Sheila Bigelow P.O. Box 448
Kirkland, AZ 86332

The general course of this claim is square and it is situated in
Maricopa County(ies), Arizona.

This claim is 1320 feet in length and 1320 feet in width. This claim runs from the
location monument on which the location notice is posted approximately 1320 feet in a
N direction to the N end line and 1320 feet in a E
direction to the E end line. This claim is marked by four monuments, one at each corner of
the claim.

The location monument on which this notice is posted is situated within Section 12,
Township 7 N, Range 4 W, Gila Salt River Base and Meridian, Arizona. This claim
encompasses portions of the following legal subdivision(s) if located by legal subdivision or the following
quarter section(s), Section(s), Township(s), and Range(s): NW 1/4 NW 1/4 Sec. 12,
T7N R4W, Gila Salt River Base and Meridian, Arizona.

The locality of this claim with reference to some natural object or permanent monument and
additional information (if any) concerning its locality are as follows: That 40 acres of which
the N.W.C. is located at the U.S.G.S. N.W.C. of Sec. 12, T7N
R4W, GGR B&M, AZ.

DATED AND POSTED on the ground this 5th day of march, 20 12.

LOCATOR(s) 1 Bigelow

Sheila Bigelow

BLM DATE STAMP:

2012 JUN -1 P 12:25

RECEIVED
BLM AZ STATE OFFICE

AMC416169

BLM DATE STAMP:

RECEIVED
B.L.M. AZ STATE OFFICE

2012 JUN -1 P 12: 25

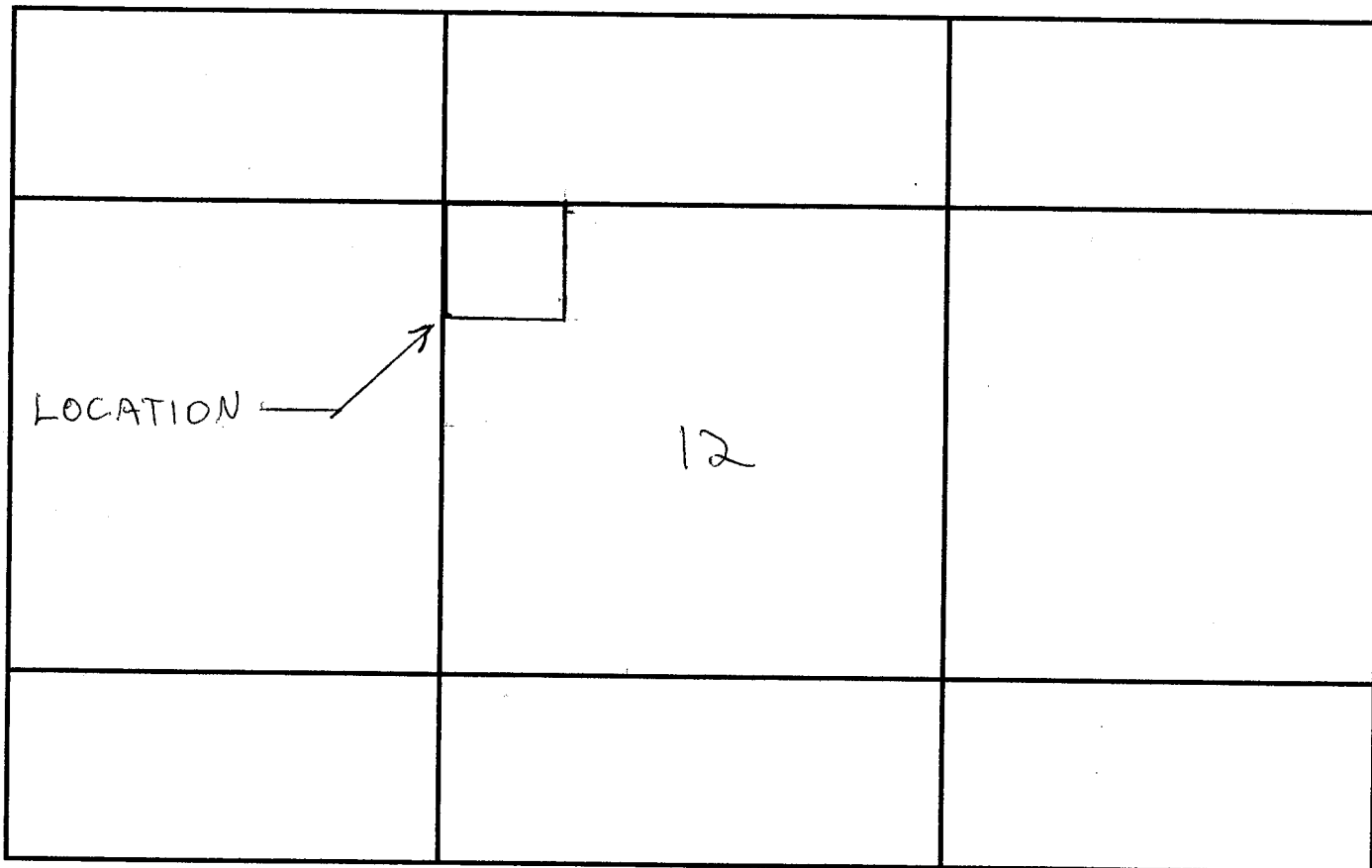
PHOENIX, AZ

CLAIM MAP



N

Lode () Placer (✓)



Scale : 1" = _____

1. The above map depicts the Lost Pick #9 mining claim, which is located in the NW 1/4 NW 1/4 of Section(s) 12, Township 7 N, Range 4 W, Gila and Salt River Base and Meridian, Maricopa County Arizona.

2. The type of corner and location monuments used are as follows: 1.5" x 4' capped PVC.

3. The bearings and distances in degrees and feet between claim corners are as depicted on the map.

NOTE: DRAWING NOT TO SCALE

ANCH 16169

RUN TIME: 12:09 PM

DEPARTMENT OF INTERIOR
BUREAU OF LAND MANAGEMENT

RUN DATE: 06/01/2012
Page 1 of 1

Input Parameters for Geographic Report with Land

System Id = CR

Admin State = AZ

Geo State =

Casetype Begins With

Case Disp Txt = AUTHORIZED, CANCELLED, EXPIRED, PENDING, REJECTED, RELINQUISHED, VOID, WITHDRAWN

Mer Twp Rng = 14 0070N 0040W

Section = 012, 999

Mtrs =

Commodity =

Commodity Txt =

Pending Org =

Pend Org Decode =

Total Rows Returned: 1

NO WARRANTY IS MADE BY BLM FOR USE OF THE DATA
FOR PURPOSES NOT INTENDED BY BLM

RUN TIME: 12:09 PM

UNITED STATES DEPARTMENT OF INTERIOR
BUREAU OF LAND MANAGEMENT
GEOGRAPHIC REPORT WITH LAND
Sorted by Serial Number

RUN DATE: 06/01/2012
Page 1 of 1

Adm State: AZ

Serial Number: AZA 035151

Total Case Acres: 1.000

<u>Casetype</u>	<u>Case Disp</u>	14	0070N	0040W	<u>Sect</u>	<u>Sur Typ</u>	<u>Sur Num</u>	<u>Suff</u>	<u>Subdivision</u>	<u>Act Pend</u>
293200	PENDING				012	FF			PORTION OF;	

DEPARTMENT OF INTERIOR
BUREAU OF LAND MANAGEMENT

Input Parameters for Geographic Report with Land

System Id = CR

Admin State = AZ

Geo State =

Casetype Begins With

Case Disp Txt = AUTHORIZED, CANCELLED, EXPIRED, PENDING, REJECTED, RELINQUISHED, VOID, WITHDRAWN

Mer Twp Rng = 14 0120N 0030W

Section = 027, 999

Mtrs =

Commodity =

Commodity Txt =

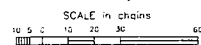
Pending Org =

Pend Org Decode =

Total Rows Returned: 0

MARICOPA/YAVAPAI COUNTY

MARICOPA 013 YAVAPAI 025



WARNING STATEMENT
This plot is the Bureau's Record of Title, and should be used only as a graphic display of the township survey data. Records hereon do not reflect title changes which may have been effected by lateral movements of rivers or other bodies of water. Refer to the cadastral surveys for official survey information.

[illegible]

FOR ORDERS AFFECTING DISPOSAL OR USE OF
UNIDENTIFIED LANDS WITHDRAWN FOR CLASSIFICATION,
MINERALS, WATER AND/OR OTHER PUBLIC PURPOSES,
REFER TO INDEX OF MISCELLANEOUS DOCUMENTS.

DIST NO 2

LANDS PATENTED UNDER SMALL TRACT ACT ARE NOW -
SUBJECT TO MINERAL LEASING ACT

A 2889 Recl Stips

AMC 286462 Rec Slips

Sec 33 : M&B

Q 195 Opens to ME Subj to Stips

Sec 20 : W1/2SW1/4SW1/4

SO 3/12/1948 Opens to ME Subj to Stips

Sec 33 : NE1/4NE1/4SE1/4, Those Portions of
NW1/4NE1/4SE1/4 of Hwy R/W of
5/14/1918


MDS 280 SW

281 SE

33°53'46"N
112°36'59"W

CURRENT TO	BB	
2-20-2003	PV	T 7 N R 4 W

YAVAPAI COUNTY
HASSAYAMPA FIELD OFFICE

$$\begin{array}{c} T \ 12\frac{1}{2}N \\ | \\ R \ 3W \quad | \quad R \ 2W \end{array}$$
STATUS OF PUBLIC DOMAIN
LAND AND MINERAL TITLES[illegible]

FOR ORDERS AFFECTING DISPOSAL OR USE OF
UNIDENTIFIED LANDS WITHDRAWN FOR CLASSIFICATION,
MINERALS, WATER AND/OR OTHER PUBLIC PURPOSES,
REFER TO INDEX OF MISCELLANEOUS DOCUMENTS.

MDS 262 NE
263 NW
264 SW

AR 034626 R/W Telephone-Telegraph Line 10
Sec 30: Lot 4, E1/2SW1/4

Lot 3479'52"N
Long 112'31'00"W

SCALE in chains

WARNING STATEMENT
This plot is the Bureau's Record of Title, and should be used only as a graphic display of the township survey data. Records hereon do not reflect title changes which may have been effected by lateral movements of rivers or other bodies of water. Refer to the cadastral surveys for official survey information.

CURRENT TO	NW	GSR Mer
11-18-2011	ACAD	T 12 N
		R 3 W